

Stochastic Event Capture Using Mobile Sensors Subject to a Quality Metric *

Nabhendra Bisnik, *Student Member, IEEE*, Alhussein A. Abouzeid, *Member, IEEE*, Volkan Isler, *Member, IEEE*

Abstract

Mobile sensors cover more area over a fixed period of time than the same number of stationary sensors. However, the quality of coverage achieved by mobile sensors depends on the velocity, mobility pattern, number of mobile sensors deployed and the dynamics of the phenomenon being sensed. The gains attained by mobile sensors over static sensors and the optimal motion strategies for mobile sensors are not well understood. In this paper we consider the following event capture problem: The events of interest arrive at certain points in the sensor field and disappear according to known arrival and departure time distributions. An event is said to be captured if it is sensed by one of the mobile sensors before it fades away. We analyze how the quality of coverage scales with velocity, path and number of mobile sensors. We characterize cases where the deployment of mobile sensors has no advantage over static sensors and find the optimal velocity pattern that a mobile sensor should adopt.

We also present algorithms for two motion planning problems: (i) for a single sensor, what is the sensor trajectory and the *minimum speed* required to satisfy a bound on the event loss probability, and (ii) for sensors with fixed speed, what is the *minimum number of sensors* required to satisfy a bound on the event loss probability?

When the robots are restricted to move along a line or a closed curve, our algorithms return the optimal velocity for the minimum velocity problem. For the minimum sensor problem, the number of sensors used is within a factor of two of the optimal solution. For the case where the events occur at arbitrary points on a plane, we present heuristic algorithms for the above motion planning problems and bound their performance with respect to the optimal.

Index Terms

Algorithms, Mobile robot motion-planning, Robot sensing systems, Mobile sensor networks.

Paper Type: Regular Paper

*The work of the first and second authors was funded in part by the National Science Foundation under grants CNS-322956 and CNS-546402. V. Isler is supported in part by NSF CCF-0634823.

N. Bisnik is with Department of Electrical, Computer and Systems Engineering at Rensselaer Polytechnic Institute, 110 8th Street, Troy, NY, USA 12180. Fax: (518) 276 4403, email: bisnin@rpi.edu.

A. A. Abouzeid (*corresponding author*) is with Department of Electrical, Computer and Systems Engineering at Rensselaer Polytechnic Institute, 110 8th Street, Troy, NY, USA 12180. Fax: (518) 276 4403, email: abouzeid@ecse.rpi.edu.

V. Isler is with Department of Computer Science at Rensselaer Polytechnic Institute, 110 8th Street, Troy, NY, USA 12180. Fax: (518) 276 2529, email: isler@cs.rpi.edu.

© 2007 IEEE. Personal use of this material is permitted. Permission from IEEE must be obtained for all other uses, in any current or future media, including reprinting/republishing this material for advertising or promotional purposes, creating new collective works, for resale or redistribution to servers or lists,

or reuse of any copyrighted component of this work in other works.

Stochastic Event Capture Using Mobile Sensors Subject to a Quality Metric

Abstract—Mobile sensors cover more area over a fixed period of time than the same number of stationary sensors. However, the quality of coverage achieved by mobile sensors depends on the velocity, mobility pattern, number of mobile sensors deployed and the dynamics of the phenomenon being sensed. The gains attained by mobile sensors over static sensors and the optimal motion strategies for mobile sensors are not well understood. In this paper we consider the following event capture problem: The events of interest arrive at certain points in the sensor field and disappear according to known arrival and departure time distributions. An event is said to be captured if it is sensed by one of the mobile sensors before it fades away. We analyze how the quality of coverage scales with velocity, path and number of mobile sensors. We characterize cases where the deployment of mobile sensors has no advantage over static sensors and find the optimal velocity pattern that a mobile sensor should adopt.

We also present algorithms for two motion planning problems: (i) for a single sensor, what is the sensor trajectory and the *minimum speed* required to satisfy a bound on the event loss probability, and (ii) for sensors with fixed speed, what is the *minimum number of sensors* required to satisfy a bound on the event loss probability?

When the robots are restricted to move along a line or a closed curve, our algorithms return the optimal velocity for the minimum velocity problem. For the minimum sensor problem, the number of sensors used is within a factor of two of the optimal solution. For the case where the events occur at arbitrary points on a plane, we present heuristic algorithms for the above motion planning problems and bound their performance with respect to the optimal.

I. INTRODUCTION

A wide range of applications have been proposed for wireless sensor networks, which include surveillance, environmental monitoring, eco-system monitoring, forest fire response, health care, etc. [17], [33], [23], [36], [1], [25], [29], [19], [41]. In traditional wireless sensor network models, static sensor nodes are randomly scattered over the sensor field with high density so that most of the sensor field is covered and the sensor network remains connected. However, this approach has several disadvantages. Firstly, since the positions of the sensors are fixed after deployment, points that are not covered by the initial deployment are never covered. Second, in a surveillance network, if an adversary gains knowledge about the positions of the sensors, it can exploit this information. Third, failure of a few sensors may lead to disconnected components of nodes in areas where the sensor density is low. Finally, static sensor networks are also not able to cope with dynamic environments where new obstructions may appear after initial deployment, thus hindering proper sensing and communication operations. In short, static sensor networks require a large number of redundant nodes in order to maintain coverage and connectivity for a long period of time. Deploying a dense network may often be infeasible, due to financial constraints, or undesirable, due to

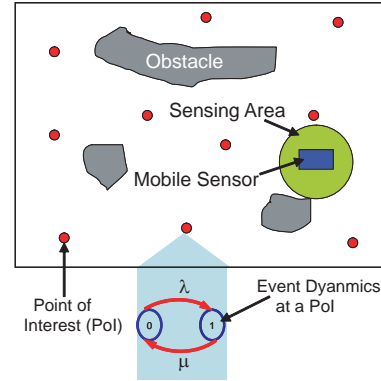


Fig. 1. Event capture using mobile sensors.

the negative effects a dense network may have on the sensor field or the environment.

With recent advances in robotics and low power embedded systems, mobile sensors [4], [10], [26], [35] are becoming a viable choice for the sensing applications mentioned above. Mobile sensors are able to mitigate most of the problems faced by static sensors, and have been successfully deployed over large sensor fields [1]. The mobility capability may enable a small number of robots to cover all points of interest. A randomized motion strategy could make it difficult for the adversary to come up with ways to remain undetected by the sensors. Being mobile, the sensors can exchange information with each other and the central data collection node or gateway, referred to as a sink, whenever they come within each other's transmission ranges. This will keep the network connected for a long time. However mobile sensors have their own drawbacks. Although a mobile sensor is able to cover more area than a stationary sensor over a period of time, the instantaneous area covered by both are the same. So without proper motion planning, a substantial portion of the sensor field may not be covered by mobile sensors for a long time period. The sensors may therefore miss a lot of events that may occur at these uncovered locations, which may lead to an unacceptable quality of coverage. This problem is severe if the phenomenon being covered is highly dynamic (either spatially or temporally) in nature.

In this paper we investigate how the quality of coverage in mobile sensor networks depends on the parameters of the problem such as sensor speed, event dynamics and number of sensors deployed. We also present optimal and heuristic path planning algorithms for satisfying the required coverage quality of the sensor network.

We consider a scenario where events appear and disappear at certain points within a sensor field and the events have to be

captured using mobile sensors (Figure 1). An event is said to be *captured* if a mobile sensor senses it before it disappears. If the event fades away without being captured by any of the mobile sensors, then the event is said to be *lost*. The points where the event may occur are assumed to be known a priori and are referred to as *Points of Interest (PoIs)*. The distributions of arrival and departure times of the events at a PoI are also completely known. The goal is to plan the motion of the mobile sensors such that the required quality of coverage (QoC) metric is satisfied for event capture. The two QoC metrics considered in this paper are (i) fraction of events captured and (ii) probability that an event is captured. In this paper, we assume that the set of PoIs is a finite discrete set. In cases where this set is continuous, our methods can be applied after a discretization of the set.

Although installing a stationary sensor for each PoI may be a cheaper and more convenient option, deploying mobile sensors is specially desirable when: (i) The cost of a single sensor is very large which makes it infeasible to install a stationary sensor for each PoI, (ii) The number of PoIs is very large (possibly due to small spatial correlation) so that installing a stationary sensor at each PoI may result in high cost, (iii) The environment in which the sensors are deployed prohibits long range communication (e.g. in the underwater installations) so that sensors or mobile agent may be required to move between PoIs and the sink to deliver the sensed information, and (iv) It might be possible for an adversary to exploit fixed location information and hence it is desired that the sensors are mobile.

In this paper, our contributions fall in the following two categories: performance characterization/analysis and algorithm development. First, we perform a detailed analysis of how the expected fraction of events captured by mobile sensors vary with the number and velocity of the mobile sensors and the event dynamics. We characterize the cases where the QoC obtained by static sensors would be better than that achieved by the same number of mobile sensors. We also seek what the minimum number of mobile sensors (this number obviously depends on event dynamics and velocity) after which no substantial gain in coverage is achieved by deploying more mobile sensors. Furthermore, for a mobile sensor that is free to vary its velocity along the course of its path, we investigate what velocities it should adopt in order to maximize the fraction of events captured. Secondly, we present algorithms for solving what we call the *Bounded Event Loss Probability (BELP)* problem. As the name suggests, the goal of the BELP problem is to plan sensor motion such that the probability that an event is lost (i.e. not captured) is bounded from above. We consider two versions of BELP: (i) What is the minimum velocity with which a single mobile sensor can solve BELP (MV-BELP) and (ii) Given a fixed velocity, what is the minimum number of mobile sensors required to solve BELP (MS-BELP). For the case where the PoIs are scattered over a plane and the sensors are free to move in an unconstrained manner, we show that both versions of BELP cannot be solved optimally in polynomial time. However we present optimal and approximate algorithms for the cases where the sensors are only constrained to move along certain paths. This may occur in scenarios where mobile sensors should move along only trusted paths in order to avoid being damaged or getting stuck, or if the mobile sensors have to travel on

pre-installed rails or hanging cables. We also present heuristic algorithms for the general planar case. We present bounds on the performance of the heuristic algorithm with respect to the optimal in terms of event dynamics and the relative placement of the PoIs.

The results presented in this paper may be applied to a wide range of problems and areas. The most direct applications are ones that involve arrival of events at spatially distributed points which have to be sensed/served within a critical time, otherwise the events disappear or the service is worthless, e.g. surveillance, monitoring, underwater sensor networks and supply chain management.

A. Summary of Contributions

- 1) We provide analytical results on how quality of coverage in mobile sensor networks scale with the number of mobile sensors, their velocity, velocity pattern and event dynamics. We analyze the case where PoIs are located on a simple closed curve and the sensors move along the curve. However, the methodology used for analysis may be easily extended to the general case, where location of PoIs and trajectory of mobile sensors is known.
- 2) We formulate the bounded event loss probability (BELP) problem to satisfy the quality of coverage at PoIs. We consider two versions of BELP: (i) minimum velocity BELP (MV-BELP) and (ii) minimum sensors BELP (MS-BELP).
- 3) For the special cases where the sensors move only along the line or simple closed curve on which the PoIs are located, we present optimal algorithms for solving the MV-BELP problem.
- 4) For the MS-BELP problem, we present approximate algorithms for the above-mentioned special cases. The number of sensors used by the approximate algorithms is shown to be within factor 2 of the optimal solution.
- 5) Although the general BELP problem (where PoIs are arbitrarily placed on a plane and mobile sensors may move in unrestricted fashion) is still under study, we present heuristic algorithms for the MS-BELP and MV-BELP problems and investigate their deviation from the optimal solutions.

B. Paper Outline

In the next section we present a brief overview of the related work. The analysis of how the fraction of events captured vary with the parameters of the mobile sensors and event dynamics is presented in Section III. The BELP problem is presented and discussed in detail in Section IV. The algorithms for the BELP problem, in three scenarios with increasing order of difficulty, are presented in Sections V-VII. We summarize our results and discuss the future work in Section VIII.

II. RELATED WORK

Considerable research effort has been invested in studying coverage properties of static sensor networks [16], [28], [39], [40] and path planning for mobile robots [21], [22]. However the effects of mobility on coverage and the trade-offs between

quality of coverage and mobility have not been sufficiently studied. One of the earliest works that studied the coverage problem in wireless sensor networks is [28]. In [28], the authors study the coverage problem by using computational geometry and graph theoretic techniques, and propose optimal polynomial time worst case and average case algorithms for calculating coverage. In [34], the authors study unreliable sensor grids and derive necessary and sufficient condition on the probability of sensor failure and the sensing area that ensures coverage along with maintaining connectivity. Energy efficient coverage in wireless sensor networks is studied in [12], [18], [37], [42] and references therein. The principles of coverage are applied to develop mechanisms for exposing the path of a moving target in [8], [27].

More recently, there has been interest in understanding how the coverage properties of a sensor network may be improved by introducing mobility to the sensor devices. The problem of relocating sensors to improve coverage has been studied in [9]. In this formulation, the sensors can individually estimate the positions of the targets. However, the quality of coverage decreases with increasing distance. In [15] and [43], the authors propose virtual force based algorithms in order to guide sensor movements for improving the coverage properties after random deployment. In [38], the authors propose algorithms to detect the vacancies in a sensor field and use them to guide sensor motion in order to increase coverage. The average area covered by mobile sensors over a period of time has been characterized in [24]. It is shown that for a mobile sensor network with density λ , with each sensor moving according to a mobility model similar to random walk with expected velocity $E[V_s]$, the expected area covered in time interval $(0, t)$ is given by $1 - \exp(-\lambda(\pi r^2 + 2rE[V_s]t))$.

Online algorithms for allocating tasks to mobile sensors in a hybrid sensor network, consisting of mobile and static sensors, is studied in [3]. The tasks to be served by the mobile sensors appear at random locations within the sensor field. The static sensors become aware of the arrival of the task and they guide the mobile sensors to the position where the task occurs. In this paper we consider path planning of mobile sensors only on the basis of event dynamics.

A closely related dynamic vehicle routing problem is considered in [2]. In the dynamic vehicle routing problem, mobile agents are required to visit target points generated dynamically by a stochastic process. It is shown that the lack of communication between the mobile agents does no effect the performance of the system. However, the lack of communication slows the rate of convergence to the steady state.

The problem of site visitation using multiple robots has also been studied in context of sweeping, covering, or exploration planar regions [6], [7], [20], [30]. An offline algorithm for sweeping a known area by multiple mobile robots is proposed in [20]. The algorithm evaluates the cost of sweeping the entire area and then distributes the cost among the robots by assigning appropriate paths. The problem of exploring an unknown environment using a team of robots while minimizing the exploration time is solved using decision-theoretic approach in [6]. The algorithm considers the utility of unexplored areas and the cost for reaching the areas for coordinating the mobile

robots. The problem of initial deployment of mobile robots and their traveling speed management for sweeping a given area, subject to energy and time constraints, is considered in [30].

The MV-BELP problem is similar in flavor to the Euclidean Traveling Salesperson Problem (ETSP) [14]. The ETSP problem deals with finding the smallest round trip route that visits a set of points on a plane exactly once and then returns to the starting point. The MV-BELP deals with finding the round trip route such that repeated traversal along the path results in QoC being satisfied at all PoIs while using minimum velocity. In a round trip a PoI may be visited multiple times if the events appear and disappear at a high rate at that PoI. Thus the solution of MV-BELP problem not only depends on the location of the PoIs but also on the event dynamics. Although the ETSP path may be the solution of some MV-BELP instances, it is not true in general.

The MS-BELP problem is similar in flavor to the Multiple Traveling Salesperson Problem with Time Windows (m-TSPTW) [32]. The m-TSPTW deals with finding a set of optimal routes for a fleet of vehicles in order to visit a set of locations exactly once, each with a specified time window. A lower and upper bound on the minimum number of vehicles needed to visit all the locations is provided in [32]. For MS-BELP problem, the time window in m-TSPTW may correspond to the time within which a PoI must be visited such that the probability that an event is lost is bounded. However in the MS-BELP problem, the PoIs have to be visited repeatedly (possibly for indefinite time) and the constraint is on the time elapsed between consecutive visits to a PoI. Also in MS-BELP problem a PoI may be visited more than once by a mobile sensor during a round trip.

III. ANALYSIS OF FRACTION OF EVENTS CAPTURED

In this section we present an analysis of coverage quality of mobile sensor networks, in terms of the *fraction of events captured* by the mobile sensors, for a simplistic scenario. This analysis may serve as guideline to differentiate the cases where mobility is helpful from the cases where it is not. We consider a PoIs, numbered 1 through a , scattered along a simple closed curve \mathcal{C} of length D . The mobile sensors are allowed to move along the curve \mathcal{C} only, e.g. the closed curve may be a circular corridor and the PoI may be doors that open into the corridor. The sensor motion strategy considered in this section is continuous traversal of \mathcal{C} in counter-clockwise direction. The mobile sensors can sense the event at a PoI (the PoI is *visible* to the sensor) if the distance between the sensor and the PoI along \mathcal{C} is less than the *sensing range* r .

The state of each PoI alternates between 0 and 1. State 1 corresponds to a event being present at a PoI while state 0 corresponds to no event. The times spent by a PoI i in state 0 and 1 are exponentially distributed with means $\frac{1}{\lambda_i}$ and $\frac{1}{\mu_i}$ respectively. Thus (λ_i, μ_i) characterize the *event dynamics* at PoI i . For the analysis in this section we assume that $\lambda_i = \lambda$ and $\mu_i = \mu, \forall i$.

We investigate two cases for this scenario. In the first case we consider m sensors moving around the curve with constant velocity v . For this case we determine the expected fraction of events captured as a function of event dynamics (λ, μ) and

sensor parameters (r, v, m) . In the second case we consider sensors that are able to move with any velocity between 0 and v_{\max} . For this case we characterize the optimal velocity pattern that the mobile sensor must use in order to maximize the fraction of events covered.

A. Sensors With Fixed Velocity

We consider m mobile sensors each moving around \mathcal{C} with velocity v . The distance between two adjacent sensors is assumed to be the same and equal to D/m . The case where distance between adjacent mobile sensors is less than $2r$, i.e. $D/m \leq 2r$, is trivial since in this case each PoI would always be seen by one of the mobile sensors and hence all events would be captured. We focus our attention on the case where $D/m > 2r$ i.e. $m < D/2r$.

A *state cycle* is a $0 \rightarrow 1 \rightarrow 0$ or $1 \rightarrow 0 \rightarrow 1$ cycle of the state of a PoI. Let \mathcal{L} denote the mean duration of a state cycle, then

$$\mathcal{L} = \frac{1}{\lambda} + \frac{1}{\mu} = \frac{\lambda + \mu}{\lambda\mu} \quad (1)$$

During each round trip around \mathcal{C} , a sensor visits each PoI exactly once. The time for which a PoI is visible to the mobile sensor during a round trip around \mathcal{C} equals $\frac{2r}{v}$ seconds. So if a PoI became visible to a sensor at time t , the sensor would capture any event at the PoI in the time interval $[t, t + 2r/v]$. The number of events captured by the sensor during a visit depends on the state of the PoI at the beginning of the visit and the number of state cycles during the visit.

Lemma 1: Let $C(\tau)$ denote the number of *state cycles* observed at a PoI during time $(t, t + \tau)$. Then

$$E[C(\tau)] = \frac{1}{\mathcal{L}} \left(\tau - \frac{1}{\lambda + \mu} (1 - \exp(-(\lambda + \mu)\tau)) \right) \quad (2)$$

Proof: The state cycle is a renewal process whose inter arrival time is sum of two exponential random variables. According to [13], the Laplace transform of the expected number of renewals in time τ , $L_{\mathcal{N}}(r)$, is given by

$$L_{\mathcal{N}}(r) = \frac{L_{\mathcal{F}}}{r(1 - L_{\mathcal{F}}(r))} \quad (3)$$

where $L_{\mathcal{F}}(r)$ is the Laplace transform of the pdf of inter arrival time of the renewal process.

Let T denote the inter arrival time of the state cycles, then $T = T_1 + T_2$, where T_1 and T_2 are exponential distributions with mean $\frac{1}{\mu}$ and $\frac{1}{\lambda}$ respectively. Then $P[T \leq t]$ is given by

$$P[T \leq t] = F_T(t) = \int_0^t \lambda \exp(-\lambda z) (1 - \exp(-\mu(t - z))) dz \\ 1 - \frac{1}{\lambda - \mu} (\lambda \exp(-\mu t) - \mu \exp(-\lambda t)) \quad (4)$$

Thus, the pdf of T is given by

$$f_T(t) = \frac{dF_T(t)}{dt} = \frac{\lambda\mu}{\lambda - \mu} (\exp(-\mu t) - \exp(-\lambda t)) \quad (5)$$

$L_T(r)$, the Laplace transform of $f_T(t)$, is given by

$$L_T(r) = \int_0^\infty f_T(t) \exp(-rt) dt = \frac{\lambda\mu}{(r + \mu)(r + \lambda)} \quad (6)$$

Let $L_C(r)$ denote the Laplace transform of $E[C(\tau)]$. According to (3), $L_C(r)$ is given by

$$L_C(r) = \frac{L_T(r)}{r(1 - L_T(r))}$$

Therefore,

$$L_C(r) = \frac{\lambda}{\lambda + \mu} \frac{1}{r^2} - \frac{\lambda\mu}{(\lambda + \mu)^2} \frac{1}{r} + \frac{\lambda\mu}{(\lambda + \mu)^2} \frac{1}{r + \mu + \lambda} \quad (7)$$

So $E[C(\tau)] = L^{-1}(L_C(r))$, where L^{-1} is the inverse Laplace transform, which directly leads to (2). ■

Let $S_i(t)$ denote the state of PoI i at time t . Let P_0 and P_1 denote the probability that $S_i(t) = 0$ and $S_i(t) = 1$ respectively at time t . From the analysis of a two state Markov chain it follows that

$$P_0 = \frac{\mu}{\mu + \lambda} \text{ and } P_1 = \frac{\lambda}{\mu + \lambda} \quad (8)$$

Lemma 2: Let $N_{ij}(t, t + \frac{2r}{v})$ denote the number of events captured by mobile sensor j during a visit to PoI i that started at time t . Then

$$E \left[N_{ij} \left(t, t + \frac{2r}{v} \right) \right] = P_1 \left(1 - e^{-\mu \frac{D/m - 2r}{v}} + \frac{1}{\mathcal{L}} \left(\frac{2r}{v} - \frac{1}{\lambda + \mu} \times \right. \right. \\ \left. \left. (1 - e^{-(\lambda + \mu) \frac{2r}{v}}) \right) \right) + P_0 \left((1 - e^{-\lambda \frac{2r}{v}}) \left[1 + \frac{1}{\mathcal{L}} \frac{2r}{v} - \frac{1}{\mathcal{L}(\lambda + \mu)} \right] - \right. \\ \left. \frac{1}{\mathcal{L}} \left[\frac{1}{\lambda} - \left(\frac{2r}{v} + \frac{1}{\lambda} \right) e^{-\lambda \frac{2r}{v}} \right] + P_1^2 \left[e^{-\lambda \frac{2r}{v}} - e^{-(\lambda + \mu) \frac{2r}{v}} \right] \right) \quad (9)$$

Proof Outline: The expected number of distinct events captured by a sensor during a visit, given that the state of the PoI at the beginning of the visit is 1, is given by

$$E \left[N_{ij} \left(t, t + \frac{2r}{v} \right) | S_i(t) = 1 \right] = 1 - e^{-\mu \frac{D/m - 2r}{v}} + \frac{1}{\mathcal{L}} \\ \left(\frac{2r}{v} - \frac{1}{\lambda + \mu} (1 - e^{-(\lambda + \mu) \frac{2r}{v}}) \right) \quad (10)$$

The expected number of distinct events captured by a sensor during a visit, given that the state of the PoI at the beginning of the visit is 0, is given by

$$E \left[N_{ij} \left(t, t + \frac{2r}{v} \right) | S_i(t) = 0 \right] = (1 - e^{-\lambda \frac{2r}{v}}) \left[1 + \frac{1}{\mathcal{L}} \frac{2r}{v} - \right. \\ \left. \frac{1}{\mathcal{L}(\lambda + \mu)} \right] - \frac{1}{\mathcal{L}} \left[\frac{1}{\lambda} - \left(\frac{2r}{v} + \frac{1}{\lambda} \right) e^{-\lambda \frac{2r}{v}} \right] \\ + P_1^2 \left[e^{-\lambda \frac{2r}{v}} - e^{-(\lambda + \mu) \frac{2r}{v}} \right] \quad (11)$$

Combining (10) and (11) we have

$$E \left[N_{ij} \left(t, t + \frac{2r}{v} \right) \right] = P[S_i(t) = 1] E \left[N_{ij} \left(t, t + \frac{2r}{v} \right) | S_i(t) = 1 \right] \\ + P[S_i(t) = 0] E \left[N_{ij} \left(t, t + \frac{2r}{v} \right) | S_i(t) = 0 \right]$$

which yields (9). A detailed proof of this Lemma is presented in Appendix I. ■

Theorem 1: The expected fraction of events captured by m sensors moving around \mathcal{C} with velocity v , denoted by $F_m(v)$,

is given by

$$F_m(v) = \frac{mv\mathcal{L}}{D} E \left[N_{11} \left(t, t + \frac{2r}{v} \right) \right] \quad (12)$$

Proof: The expected number of events captured by a sensor in an entire round trip around \mathcal{C} , denoted by N_{trip_j} , is equal to the sum of expected number of events captured by sensor j at each PoI. Since all points have identical event dynamics, N_{trip_j} is given by

$$N_{\text{trip}_j} = \sum_{i=1}^a E \left[N_{i1} \left(t, t + \frac{2r}{v} \right) \right] = aE \left[N_{1j} \left(t, t + \frac{2r}{v} \right) \right] \quad (13)$$

Consider a large period of time $[0, T_\infty]$, where $T_\infty \rightarrow \infty$. The number of round trip completed by a mobile sensor in time T_∞ equals $\frac{vT_\infty}{D}$. Let N_{T_∞} denote the expected number of distinct events captured by all sensors in time T_∞ , then N_{T_∞} is equal to the number of round trips completed by a sensor in time T_∞ times the expected number of distinct events captured by it during a round trip, summed over all the deployed sensors. Therefore

$$N_{T_\infty} = \sum_{j=1}^m \frac{vT_\infty}{D} N_{\text{trip}_j} = \frac{mavT_\infty}{D} E \left[N_{11} \left(t, t + \frac{2r}{v} \right) \right] \quad (14)$$

The actual number of events that occur at the PoIs, denoted by N'_{T_∞} is equal to $aC(T_\infty)$. For $T_\infty \rightarrow \infty$, it is equal to

$$N'_{T_\infty} = \frac{a}{\mathcal{L}} T_\infty \quad (15)$$

Thus the fraction of events covered by m sensors moving with velocity v , denoted by $F_m(v)$, is given by

$$F_m(v) = \frac{mv\mathcal{L}}{D} E \left[N_{11} \left(t, t + \frac{2r}{v} \right) \right] \quad (16)$$

Using (12) we may answer questions such as: what is the effect of mobility on quality of coverage? What are the gains achieved by a mobile sensor over a stationary one? To answer these questions, consider a situation where the PoIs are located in such a manner so that only one of them could be covered by a stationary sensor at any given time i.e. the distance between any two PoIs is more than $2r$. If m stationary sensors are deployed, then the fraction of events captured by the stationary sensor is simply m/a . Therefore the mobility is useful only if $F_m(v) > m/a$. Figure 2 shows the plot of $F_m(v)$ against v for various values of m . Here $D = 100$, $r = 1$, $a = 10$ and $\lambda = \mu = 1.0$. Also plotted alongside, in dotted lines, are the fraction of events covered if m stationary sensors were deployed instead. Through this plot it is easy to see that if the mobile sensors move slowly, then the quality of coverage is in fact worse than that of stationary sensors. The critical velocity required to achieve a better QoC than the case of stationary sensors increases with increasing number of sensors deployed. It is also clear from Figure 2 that the increase in fraction of events captured does not commensurate with the increase of number of sensors deployed. In fact the fraction of events captured by six sensors is almost same as that captured by five sensors. Thus after the number of sensors exceed a certain threshold, substantial improvement in

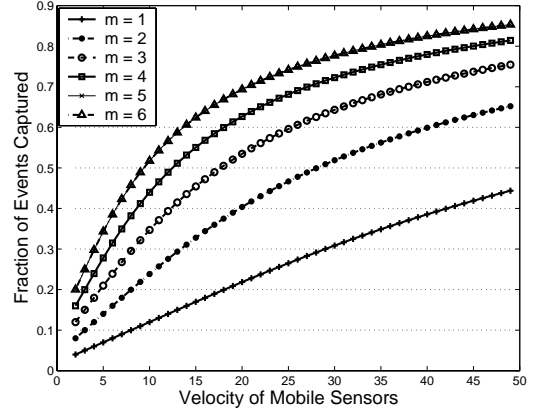


Fig. 2. Fraction of events captured versus velocity of the sensing robots. The case of $m = 5$ overlaps with that of $m = 6$.

QoC can only by increasing the velocity of the sensors and not by increasing the number of sensors.

Note that the analysis presented in this subsection may be easily extended to any arbitrary case, given that the location of PoIs and the trajectory (not necessarily simple) used to visit the PoIs is known. This is because for evaluating the expected number of events captured during a round trip we only need to know the time elapsed in completing the round trip. Also if a PoI is visited multiple times during a round trip, the time elapsed between two successive visits may be used to evaluate the expected number of new events captured during each using the procedure presented in the proof of Lemma 2.

B. Sensors with Variable Velocity

As observed in the previous subsections, the quality of coverage of mobile sensors with low velocity is worse than that of stationary sensors. This is because the slow sensors spend most of the times traveling around regions of \mathcal{C} where no PoIs can be seen. We refer to the union of such regions as *futile regions*. High velocity enables the sensors to cover the futile regions in shorter time. However, at high velocity the duration of a visit to a PoI is also decreased. This reduces the number events that the sensor can capture during a visit to the PoI. Intuitively, it is appealing to have mobile sensors slow down while any PoI is visible, to increase the number of events captured during that visit, and move at the maximum speed in the futile regions. In this subsection we investigate the gains, if any, of varying the sensor speeds in this fashion.

We consider one mobile sensor capable of moving at any speed up to v_{max} . Since there is no incentive to slow down in the futile regions, the sensor moves with velocity v_{max} in the futile regions. However, while a PoI is visible to the sensor it moves with speed $v_c \in (0, v_{max}]$. We refer to v_c as *capture speed*.

The time taken by the sensor to move around \mathcal{C} depends on the length of the futile region which in turn depends on the location of the PoIs on \mathcal{C} . Although we can analyze this case for a particular PoI placement, in order to be able to obtain general results we consider random placement of PoIs along \mathcal{C} . Assume that the distance of a PoI (along \mathcal{C}) from a reference PoI is uniformly distributed between 0 and D . For such a random placement we find expressions for the expected round

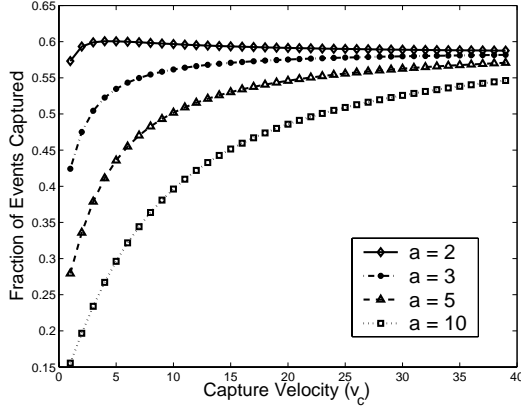


Fig. 3. Fraction of events captured versus capture velocity.

trip time and expected inter-visit time and use these to evaluate the fraction of events captured for a given motion strategy.

Theorem 2: The fraction of events captured by the mobile sensor moving with variable speed, denoted by $F_v(v_c)$, is given by

$$F_v(v_c) = \frac{\mathcal{L}}{T_{\text{trip}}} E \left[N_v \left(t, t + \frac{2r}{v_c} \right) \right] \quad (17)$$

Where $E \left[N_v \left(t, t + \frac{2r}{v_c} \right) \right]$ is the expected number of distinct events captured during a round trip around \mathcal{C} by a mobile sensor moving with variable velocity and is given by,

$$E \left[N_{1v} \left(t, t + \frac{2r}{v_c} \right) \right] = P_1 \left(1 - e^{-\mu T_{\text{visit}}} + \frac{1}{\mathcal{L}} \left(\frac{2r}{v_c} - \frac{1}{\lambda + \mu} \times \right. \right. \\ \left. \left. (1 - e^{-(\lambda + \mu) \frac{2r}{v_c}}) \right) \right) + P_0 \left((1 - e^{-\lambda \frac{2r}{v_c}}) \left[1 + \frac{1}{\mathcal{L}} \right] - \right. \\ \left. \frac{1}{\mathcal{L}} \left[\frac{1}{\lambda} - \left(\frac{2r}{v_c} + \frac{1}{\lambda} \right) e^{-\lambda \frac{2r}{v_c}} \right] \right) \quad (18)$$

where,

$$T_{\text{trip}} = \frac{E[W]}{v_{\text{max}}} + \frac{D - E[W]}{v_c}, \quad T_{\text{visit}} = \frac{E[W]}{v_{\text{max}}} + \frac{D - E[W] - 2r}{v_c}$$

$$\text{and } E[W] = \left(1 - \frac{2r}{D} \right)^{a-1} (D - 2r)$$

A detailed proof of Theorem 2 is presented in Appendix I.

There exists an optimal capture velocity if there exists a capture velocity $v_c = v_c^*$ such that $dF_v(v_c)/dv_c = 0$ at v_c^* . Notice that $dF_v(v_c)/dv_c = 0$ at v_c^* is too complex to be solved explicitly. So we present numerical computation results to show how $F_v(v_c)$ varies with v_c . Figure 3 shows plots of $F_v(v_c)$ against capture velocity for various number of PoIs. For this plot $v_{\text{max}} = 40$ m/s, $D = 100$, $r = 1$ and $\mu = \lambda = 1.0$. It is observed that only for $a = 2$, it is advantageous to have $v_c < v_{\text{max}}$. If the number of PoIs equals a , then in general the sensor is missing out events on about $a - 1$ PoIs while it is visiting a PoI. So if a is large enough then the sensor might miss a large number of events if it spends a lot of time during a visit to a PoI. For $a = 2$, when the sensor slows down while sensing a PoI, it misses out events at only one PoI. However it makes up for the lost events at the other PoI by sensing more events at the PoI being currently visited. Thus, in general, the best policy is to keep moving with the maximum possible speed.

IV. BOUNDED EVENT LOSS PROBABILITY PROBLEM

In this section we consider a more strict quality of coverage metric: *event loss probability*. We consider a set of PoIs \mathcal{S} , such that $|\mathcal{S}| = a$. Each PoI has event dynamics λ_i and μ_i and is located at X_i . Let \mathcal{E}_i denote the event that an event occurs at PoI i and is not captured by any of the mobile sensors. The goal is to generate a motion plan for the mobile sensors such that

$$P[\mathcal{E}_i] < \epsilon, \quad \forall 1 \leq i \leq a \quad (19)$$

i.e. the probability that any event is not captured is bounded by ϵ . This problem is referred to as the *Bounded Event Loss Probability (BELP)* problem.

Note that the constraint on probability of an event being missed is a stronger condition than the fraction of events captured. For example, if events rarely occur at a PoI that is far from the rest of the PoIs then a large fraction of events can be covered by ignoring that PoI completely. However if a bound on probability of event loss has to be maintained for all PoIs then no PoI may be completely ignored. Also, if (19) is satisfied then the expected fraction of events captured would be at least $1 - \epsilon$.

We now discuss the characteristics of BELP solution and its complexity. The event loss probability at PoI i , $P[\mathcal{E}_i]$, depends on the time between two consecutive visits to the PoI. The following lemma gives the relationship between the event loss probability and inter visit time.

Lemma 3: Let T denote the time between two consecutive visits to a PoI with event dynamics λ and μ . Then the probability that an event is lost between the visits, $\mathcal{P}(T, \lambda, \mu)$, is given by

$$\mathcal{P}(T, \lambda, \mu) = 1 - \frac{\mu}{\mu^2 - \lambda^2} (\mu e^{-\lambda T} - \lambda e^{-\mu T}) - \frac{\lambda e^{-\mu T}}{\lambda + \mu} - \\ \frac{\mu \lambda}{\mu^2 - \lambda^2} \left(\frac{\mu}{\mu - \lambda} e^{-\lambda T} - \frac{\lambda}{\mu - \lambda} e^{-\mu T} - \lambda T e^{-\mu T} \right) \quad (20)$$

Proof: If the PoI was in state 0 at the end of first visit then the probability that an event is lost is equal to the probability that a $0 \rightarrow 1 \rightarrow 0$ state cycle occurs during time T . The probability that the cycle occurs in time T is given by (4). Therefore, $P[\text{loss}|0]$, is given by

$$P[\text{loss}|0] = P[\text{cycle in } T] = 1 - \frac{1}{\lambda - \mu} (\lambda e^{-\mu T} - \mu e^{-\lambda T})$$

On the other hand if the state of PoI at the end of first visit was 1 then the loss probability, $P[\text{loss}|1]$, is given by

$$P[\text{loss}|1] = \int_0^T P[1 \rightarrow 0 \text{ transition at } \tau] P[\text{cycle in } T - \tau] \\ = \int_0^T \mu e^{-\mu \tau} \left(1 - \frac{1}{\lambda - \mu} (\lambda e^{-\mu(T-\tau)} - \mu e^{-\lambda(T-\tau)}) \right) d\tau \\ = 1 - e^{-\mu T} - \frac{\mu}{\mu - \lambda} \left(\frac{\mu}{\mu - \lambda} e^{-\lambda T} - \frac{\lambda}{\mu - \lambda} e^{-\mu T} - \lambda T e^{-\mu T} \right) \quad (21)$$

$\mathcal{P}(T, \lambda, \mu)$ can now be determined using

$$\mathcal{P}(T) = P_0 P[\text{loss}|0] + P_1 P[\text{loss}|1]$$

which yields (20). ■

Let $T_{\text{crit}_i}(\epsilon)$ denote the inter-visit time for PoI i such that

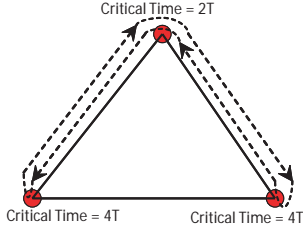


Fig. 4. An example where the TSP path differs from optimal BELP path.

$\mathcal{P}(T_{\text{crit}_i}(\epsilon), \lambda_i, \mu_i) = \epsilon$. Since $\mathcal{P}(T, \lambda, \mu)$ is a strictly increasing function of T , $T_{\text{crit}_i}(\epsilon)$ is unique and $\mathcal{P}(T, \lambda_i, \mu_i) < \epsilon \forall T < T_{\text{crit}_i}(\epsilon)$. $T_{\text{crit}_i}(\epsilon)$ is referred to as the *critical time* of PoI i . Thus the BELP problem boils down to finding mobility schedules for the mobile sensors such that the time between any two consecutive visits to each PoI is less than their respective critical times. For the rest of the paper we ignore the argument ϵ of the critical time and simply refer to it as T_{crit_i} . It should be noted that in certain scenarios the event dynamics may not be known in advance. For such scenarios T_{crit_i} may simply denote the maximum time elapsed between two visits to PoI i that is tolerable to the functionality of the sensor network.

We define $\mathcal{A}(i, j, v)$ as the *feasibility function*. $\mathcal{A}(i, j, v)$ is equal to 1 if it is feasible to solve BELP for PoIs i and j with a single mobile sensor having velocity v and is 0 otherwise. In other words $\mathcal{A}(i, j, v)$ equals 1 if a mobile sensor moving back and forth between PoIs i and j visits each PoI (i and j) at least once within their critical times. That is

$$\mathcal{A}(i, j, v) = \begin{cases} 1, & \text{if } \frac{2(|X_i - X_j| - 2r)}{v} < \min(T_{\text{crit}_i}, T_{\text{crit}_j}) \\ 0, & \text{otherwise} \end{cases}$$

where $|X_i - X_j|$ is the distance between PoIs i and j .

A set $N \subseteq \mathcal{S}$ is said to be a *feasible set* for velocity v if it is possible to solve BELP for N with a single sensor having velocity v . The necessary condition for feasibility of a set is $\mathcal{A}(i, j, v) = 1 \forall i, j \in N$.

We consider two versions of BELP problem:

- **Minimum Velocity BELP (MV-BELP)** Given a set of PoIs, their locations and event dynamics, what is the *minimum velocity* with which a mobile sensor must move to satisfy (19).
- **Minimum Sensors BELP (MS-BELP)** Given a set of PoIs, their locations and event dynamics, what is the *minimum number of mobile sensors*, each moving with velocity v , that need to be deployed so that (19) is satisfied.

It is easy to see that both versions of BELP are NP-hard problems. MV-BELP requires finding the optimal path that the mobile sensor must take to visit PoIs such that the time elapsed between two consecutive visits is less than the critical time. The shortest path required to visit a set of points on a plane is a well studied problem, better known as Euclidean Traveling Salesman Problem (TSP) which is NP-complete. When the critical times of all PoIs is the same, the MV-BELP problem reduces to finding a TSP path and setting the velocity of the sensor equal to the length of TSP path divided by the critical time. Thus the TSP is a special case of MV-BELP problem. Hence MV-BELP is at least as hard as TSP. It is not always true that the TSP path is the optimal path for MV-BELP problem. This is made clear in Figure 4. The solid path in the figure is the TSP path while the dashed path is the optimal path.

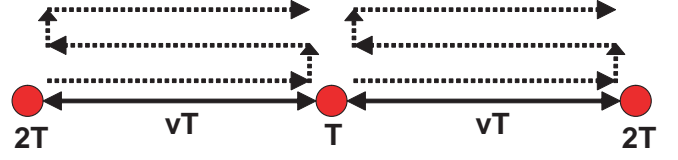


Fig. 5. An example where two sensors are used to cover a PoI. Here the PoI in the middle is covered by two sensors. Each sensor periodically visits the PoI at an interval of T . The to and fro motion of the sensors is shown by the dotted lines.

For $v = 0$ MS-BELP is reduced to the minimum set cover problem, which is also NP-hard. When $v > 0$ let $C(v)$ denote the collection of all feasible subsets of \mathcal{S} for a mobile sensor traveling with velocity v . The MS-BELP problem is to find the collection of feasible subsets $C' \subset C(v)$, of minimum cardinality, such that set \mathcal{S} is covered by C' . Determining whether a subset is feasible is also a non-trivial problem since it requires finding optimal path for visiting the PoIs belonging to that set, which is also at least as hard as TSP.

According to the above discussion, it is not possible to develop polynomial time optimal algorithms for any of the above problems for general two dimensional placement of PoIs and sensor motion. However certain restrictions on placement of PoIs and sensors motion allow us to efficiently solve both cases of BELP. We refer to such cases as *restricted BELP*.

In the next three sections we consider three different scenarios, in increasing order of difficulty. We present algorithms for MV-BELP and MS-BELP problems for each scenario. The three scenarios are

- 1) **Linear case:** All PoIs are located along a straight line and the mobile sensors can move only along the straight line.
- 2) **Closed curve case:** All the PoIs are located on a simple closed curve and the mobile sensors can move only along the closed curve.
- 3) **General 2-D case:** The PoIs are located on a 2-D plane and the mobile sensors are free to move on the plane in any arbitrary fashion.

The first two cases, namely linear and closed curve cases, put restriction on the paths used by the mobile sensor. This avoids the need to calculate the optimal paths and thus reduces the complexity of the problem. In real life the restrictions on paths traversed by sensors may be common since it is not always feasible/desirable to take any arbitrary path to visit the PoIs. It would be preferable that the sensors traverse along well-trusted paths to avoid getting stuck or lost, or to travel long preset tracks. We first present algorithms for linear case followed by those for the closed curve and general 2-D case.

A note on the coverage model: In the basic BELP formulation, the only constraint is that a PoI must be covered by some sensor every T_{crit_i} time units. Therefore, in the multiple sensor case, one might imagine solutions where there exist some PoIs, each of which is covered by multiple sensors. For example, a PoI may be covered by k sensors in a round robin manner, such that each sensor visits the PoI within kT_{crit_i} time units. The case $k = 2$ can be easily constructed for PoIs on a line, as shown in Figure 5. However such a coverage model significantly increases the complexity of the problem. This is because the

path traversed by a mobile will depend on the paths of other sensors and the time at which they visit various PoIs. When each PoI is assigned to a single sensor the trajectory of a sensor depends only on the event dynamics and the locations of PoIs, which substantially simplifies the problem. Also such a solution may not be desirable as it requires the sensors to move synchronously. If the sensors lose synchronicity, possibly when a sensor slows down, gets stuck for a short time, or fails, then a situation may arise where no sensor visits the PoI within some T_{crit_i} time units. Without a central controller, this loss of coverage can continue indefinitely. On the other hand if a PoI is assigned to a single sensor then simply replacing a failed sensor will restore the QoC without any communication between the sensors and related synchronization issues. In order to avoid the increased complexity and synchronous motion requirement, in the rest of the paper we only consider solutions where each point is covered by a unique sensor.

V. BELP: THE LINEAR CASE

In this case, the PoIs are located along a line. Let X_i ($1 \leq i \leq a$) denote the position of PoI i . Without loss of generality, assume that the PoIs are ordered in increasing order of their positions, i.e. $X_i > X_j, \forall i > j$, and that $X_1 = 0$.

A. The linear case - minimum velocity problem

The optimal velocity for solving MV-BELP problem on a line is given by

$$v_{\min} = \max_{1 \leq i \leq a} \max \left(\frac{2(X_i - X_1 - 2r)}{T_{\text{crit}_i}}, \frac{2(X_a - X_i - 2r)}{T_{\text{crit}_i}}, 0 \right) \quad (22)$$

A mobile sensor satisfies (19) while moving back and forth between points $x = r$ to points $x = X_a - r$ with velocity v_{\min} . In doing so, the mobile sensor observes a PoI i while moving from left to right (from $x = r$ to $x = X_a - r$) and again while moving from right to left (from $x = X_a - r$ to $x = r$). If the mobile sensor is moving with velocity v , the maximum time elapsed between two consecutive visits to PoI i equals $\max \left(\frac{X_i - X_1 - 2r}{v}, \frac{X_a - X_i - 2r}{v}, 0 \right)$. In order to satisfy BELP at PoI i the velocity of the mobile sensor must be greater than $v_{\min_i} = \max \left(\frac{2(X_i - X_1 - 2r)}{T_{\text{crit}_i}}, \frac{2(X_a - X_i - 2r)}{T_{\text{crit}_i}}, 0 \right)$. In equation (22), we set the v_{\min} to be $\max_i v_{\min_i}$, thus satisfying QoC at all PoIs.

Theorem 3: v_{\min} , given by equation (22), is the minimum velocity required to cover a set of PoIs along a line while satisfying (19).

Proof: From the above discussion it is clear that the BELP is satisfied at all PoIs by a mobile sensor moving back and forth between $x = r$ and $x = X_a - r$ with velocity v_{\min} . We now show that v_{\min} is optimal. According to (22) v_{\min} is either 0 or equal to $\max \left(\frac{2(X_k - X_1 - 2r)}{T_{\text{crit}_k}}, \frac{2(X_a - X_k - 2r)}{T_{\text{crit}_k}} \right)$ for some $1 \leq k \leq a$. If $v_{\min} = 0$, then it is trivially optimal. Now assume that $v_{\min} \neq 0$ and there exists $v^* < v_{\min}$ such that it possible for a mobile sensor to maintain the required quality of coverage while moving with velocity v^* . However if this is the case then there exists a $1 \leq k \leq a$ such that $v^* < \max \left(\frac{2(X_k - X_1 - 2r)}{T_{\text{crit}_k}}, \frac{2(X_a - X_k - 2r)}{T_{\text{crit}_k}} \right)$. It implies that k cannot be

Algorithm 1 MSBELP.LINE(X, T, a, v)

```

Set  $i = k = 0$ 
While all PoIs not assigned
   $k = k + 1; i = 0$ 
   $\Gamma_k[i] =$  leftmost PoI not yet assigned
  for  $j = \Gamma_k[0] + 1$  to  $a$ 
    if  $j$  not assigned and  $\mathcal{A}(l, j, v) = 1 \forall l \in \Gamma_k$ 
       $i = i + 1$ 
       $\Gamma_k[i] = j$ 
    end if
  end for
end while
return  $k$ 

```

covered along with either PoI 1 or a . This contradicts with the assumption that v^* satisfies the quality of coverage constraints. Thus v_{\min} is the minimum velocity with which the quality of coverage can be maintained. ■

B. The linear case - minimum sensor problem

In this section, we present a greedy 2-approximation algorithm for MS-BELP problem on a line (Algorithm 1). MSBELP.LINE takes the position, critical times and number of PoIs, along with the velocity of mobile sensors, as input. The array Γ_i is the array of PoIs that are assigned to be covered by mobile sensor i . The algorithm starts allocation to Γ_i by adding the leftmost PoI that has not been included in any other sensor to Γ_i . Then, the algorithm sequentially looks at all the PoIs located to the right of $\Gamma_i[0]$. If it finds a PoI j to the right of $\Gamma_i[0]$ that has not been allocated to any other sensor, and $\Gamma_i + \{j\}$ is a feasible set then j is added to Γ_i . Otherwise the algorithm moves on to inspect the PoI to the right of j . This process is repeated till all the unassigned PoIs have been inspected. If all PoIs have not been assigned to a mobile sensor, then the algorithm starts allocating the unassigned PoIs to Γ_{i+1} in a similar fashion. When all the PoIs have been assigned to a mobile sensor, the algorithm returns the number of mobile sensors required to cover the given PoIs. The running time of the algorithm is $O(a^2)$.

In the rest of this paper the first (leftmost) PoI belonging to the set Γ_i is referred to as s_i , while the last (rightmost) PoI is referred to as e_i . That is, sensor i sweeps the portion of line between PoI s_i and e_i . If $|\Gamma_i| = 1, s_i = e_i$. This is illustrated in Figure 6. We now state some properties of the MSBELP.LINE algorithm that we will use in order to establish the performance of the algorithm.

Property 1: For all i ($1 \leq i \leq k$), the QoC of all PoIs belonging to Γ_i is satisfied if a single sensor is deployed to cover the PoIs in Γ_i (k is the number of sensors used).

Proof: Let s_i and r_i be the leftmost and rightmost PoIs belonging to Γ_i respectively. The MSBELP.LINE algorithm accepts a new PoI l into the Γ_i only if it is feasible to maintain QoC at all points already belonging to Γ_i and l after including l in Γ_i . Thus for all $l \in \Gamma_i, \mathcal{A}(s_i, l, v) = 1$ and $\mathcal{A}(l, r_i, v) = 1$. This implies that if a mobile sensor moves to and fro between s_i and r_i , then each PoI belonging to Γ_i is visited at least once during any time duration equal to its critical time. So a single sensor may satisfy QoC at all points belonging to $\Gamma_i, \forall 1 \leq i \leq k$. ■

Property 2: $s_i < s_j \forall 1 \leq i < j \leq k$.

Proof: MSBELP.LINE starts adding PoIs to Γ_{i+1} only after it has finished adding PoIs to Γ_i . The first PoI added to Γ_{i+1} is the leftmost PoI that has not been assigned to any set. So after MSBELP.LINE has finished adding PoIs to Γ_i , all the PoIs to the left of s_i have been added some Γ_j , $j \leq i$. Thus s_{i+1} lies to the right of s_i , hence $s_{i+1} > s_i$.

Recall that $\mathcal{A}(t_i, s_{i+1}, v) = 0$ implies that $\frac{2(|X_{s_{i+1}} - X_{t_i}| - 2r)}{v} > T_{\text{crit}t_i}$ or $\frac{2(|X_{s_{i+1}} - X_{t_i}| - 2r)}{v} > T_{\text{crit}s_{i+1}}$. If the former is true then it implies that a mobile sensor cannot sense PoI t_i , then move to sense s_{i+1} or any point to the right of it and return to t_i within the critical time of t_i . Thus it is infeasible to cover t_i while covering s_{i+1} or any other point to the right of s_{i+1} . Similarly if later is true, then it is infeasible to cover s_{i+1} while covering t_i or any point that lies left of t_i . This proves the above property. ■

Property 3: For all i ($1 \leq i \leq k-1$), \exists a PoI $t_i \in \Gamma_i$, such that $s_i \leq t_i < s_{i+1}$ and $\mathcal{A}(t_i, s_{i+1}, v) = 0$. This implies that one or both of the following is true: (i) $\mathcal{A}(t_i, l, v) = 0 \forall l \geq s_{i+1}$, (ii) $\mathcal{A}(l, s_{i+1}, v) = 0 \forall l \leq t_i$.

Proof: PROOF OF PROPERTY 3: In order to add PoIs to Γ_i , MSBELP.LINE looks at the left most PoI that has not been assigned to any set and check if it is feasible to cover that PoI with all the PoIs already belonging to Γ_i . According to Property 2, $s_{i+1} > s_i$ and s_{i+1} is not added to Γ_i . Thus it is not feasible to cover the PoIs that lie to the right of s_{i+1} and belong to Γ_i . In other words $\exists t_i \in \Gamma_i$ such that $t_i < s_{i+1}$ and $\mathcal{A}(t_i, s_{i+1}, v) = 0$. ■

Theorem 4: Let k_{OPT} denote the minimum number of mobile sensors required to cover a set of PoIs and let k denote the number of sensors used by MSBELP.LINE. Then

$$k \leq 2k_{\text{OPT}} + 1 \quad (23)$$

Proof: From property 3, $\forall i$ ($1 \leq i \leq k-1$), $\exists t_i \in \Gamma_i$ such that $s_i \leq t_i < s_{i+1}$ and

$$\mathcal{A}(t_i, l, v) = 0 \forall l \geq s_{i+1} \quad (24)$$

Or,

$$\mathcal{A}(l, s_{i+1}, v) = 0 \forall l \leq t_i \quad (25)$$

where s_{i+1} is the leftmost PoI in Γ_{i+1} . Now we construct sets H_1 and H_2 in the following manner: For each $1 \leq i \leq k-1$ add t_i to H_1 , find t_i s.t. $\mathcal{A}(t_i, s_{i+1}, v) = 0$. Property 3 implies that such a t_i exists. For the t_i and s_{i+1} pair, add t_i to H_1 if (24) holds and add s_{i+1} to H_2 if (25) holds. Thus for each $(i, i+1)$ pair, such that $1 \leq i \leq k-1$ at least one PoI is added to either H_1 or H_2 . Therefore

$$|H_1| + |H_2| \geq k - 1 \quad (26)$$

We will now show that for all $l, m \in H_2$ ($l \neq m$), $\mathcal{A}(l, m, v) = 0$. By definition of H_2 , we know that there exist i and j ($i \neq j$, $2 \leq i, j \leq k$) such that $l = s_i$ and $m = s_j$. Let $i < j$, then $l = s_i \leq t_{j-1} < s_j = m$. From structure of H_2 , we know that it is infeasible to cover m while covering t_{j-1} or any point to its left. Thus $\mathcal{A}(l, m, v) = 0 \forall l, m \in H_2$. Similarly we can show that $\mathcal{A}(l, m, v) = 0 \forall l, m \in H_1$. In other words it is infeasible to cover two points belonging to either H_1 or H_2 using a single

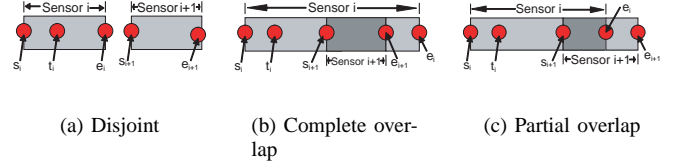


Fig. 6. All possible relationships between trajectories of two mobile sensors doing back and forth motion.

mobile sensor. This property implies that

$$k_{\text{OPT}} \geq \max(|H_1|, |H_2|) \quad (27)$$

If (27) is not true, then this implies that the optimal strategy would have to use one mobile to sense at least two PoIs belonging to H_1 or H_2 . But this would lead to the violation of the QoC requirement at those points.

Also from (26),

$$\max(|H_1|, |H_2|) \geq (k-1)/2 \quad (28)$$

From (27) and (28), it follows that

$$k_{\text{OPT}} \geq (k-1)/2 \quad (29)$$

Rearranging (29), we get (23). ■

VI. BELP: THE SIMPLE CLOSED CURVE CASE

In this section, we present solutions to the MV and MS-BELP problems for the case where the mobile sensors are constrained to move along only a simple closed curve joining the PoIs. Consider a set of PoIs each with event dynamics λ_i , μ_i and critical time $T_{\text{crit}t_i}$ located on a simple closed curve \mathcal{C} . Without loss of generality, assume that the PoIs are numbered, 0 to $a-1$, with the PoI i.d. increasing along the counter-clockwise direction. Let l_{ij} denote the shortest distance traveled along \mathcal{C} to reach PoI j from PoI i while traveling in counter-clockwise direction, and D denote the total length of the curve. The algorithms for this case are based on the algorithms for the linear case.

A. The closed curve case - minimum velocity problem

In this subsection, we present an algorithm that returns the minimum with which a single sensor may satisfy the QoC at all the PoIs while moving along a closed curve. There are two possible paths that a mobile sensor may take in order to cover all the PoIs: (i) keep on traveling in a loop along \mathcal{C} , or (ii) move back and forth between PoIs i and $(i-1) \bmod a$ for some $0 \leq i \leq a$ (i.e. i to $(i-1) \bmod a$ in counter-clockwise direction and $(i-1) \bmod a$ to i in clockwise direction). Here, the function $x \bmod a = x$ modulo a , i.e. remainder of x/a .

The number of type-(ii) paths equals a while there is only one type-(i) path. Thus the total number of possible paths that the mobile sensor may take equals $a+1$. The minimum speed of the mobile sensor if it takes type-(i) path equals $\frac{D}{\min_i T_{\text{crit}t_i}}$. The minimum speed required for each of the type-(ii) paths may be determined using (22) by opening the curve into a straight line, such that the PoI i is at the left end of the line and PoI $(i-1) \bmod a$ is on the right end of the line. The path, among the $a+1$ possible paths, that requires the least velocity is the

Algorithm 2 MVBELP_CURVE(L, T, a)

```

Set  $\min T = \min_{0 \leq i \leq a-1} T[i]$ 
Set  $\min V = D/\min T$ 
for  $i = 0$  to  $a - 1$ 
  for  $j = 0$  to  $a - 1$ 
     $X[j+1] = L[i][(i+j) \bmod a]$ 
     $T'[j+1] = T[(i+j) \bmod a]$ 
  end for
   $V = \max_{1 \leq i \leq a} \max \left( \frac{2(X_i - X_1 - 2r)}{T'_{\text{crit}_i}}, \frac{2(X_a - X_i - 2r)}{T'_{\text{crit}_i}}, 0 \right)$ 
   $\min V = \min(\min V, V)$ 
end for
return  $\min V$ 

```

optimal path that the mobile sensor must take and the velocity required to cover PoIs along that path is the optimal velocity.

This is the basis of the MVBELP_CURVE algorithm (Algorithm 2) that returns the optimal sensor velocity required to cover the PoIs while moving along a simple closed curve \mathcal{C} . The algorithm takes the relative distance l_{ij} measured along \mathcal{C} in counter-clockwise direction, the critical times of the PoIs and the number of PoIs as input. The algorithm then evaluates the minimum velocity required to cover the given PoIs along each of the possible paths. In order to evaluate the minimum velocity for the type-(ii) paths, the algorithm creates a line topology, with i at one end and $(i-1) \bmod a$ at the other end for each $0 \leq i \leq a-1$, which corresponds to the back and forth motion of sensor between PoI i and $(i-1) \bmod a$. Minimum velocity for this line topology is then calculated using (22). The algorithm obviously returns the optimal velocity since it compares the optimal velocity for all possible paths and returns the minimum velocity possible. The running time of MVBELP_CURVE is $O(a^2)$.

B. The closed curve case - minimum sensor problem

The PoIs may be divided into the following two categories, \mathcal{S}_1 and \mathcal{S}_2 , depending on their critical time: (i) $i \in \mathcal{S}_1$ if $T_{\text{crit}_i} < D/v$, or (ii) $i \in \mathcal{S}_2$ if $T_{\text{crit}_i} \geq D/v$, i.e. \mathcal{S}_2 is the set of PoIs whose QoC may be maintained by a mobile sensor traveling in a loop around \mathcal{C} .

We first consider solution for case where $\mathcal{S}_2 = \emptyset$. For this case we will show that there exists an optimal solution that is also the optimal solution for some linear topology obtained by opening the curve into a line. Thereby, the greedy algorithm that we developed for the linear case in the last section may be used to allocate the PoIs to mobile sensors.

More precisely when $\mathcal{S}_2 = \emptyset$, then there exists no PoI whose QoC can be satisfied by a mobile sensor moving around the curve \mathcal{C} and therefore all sensors in this case would perform back and forth motion between a pair of PoIs. Similar to the definition in the previous section, let s_k and e_k denote the PoIs located at the extreme ends of the curve swept by sensor k such that the sensor moves between s_k and e_k in counter-clockwise direction. For two mobile sensors k' and k , one of the following three cases is true: (i) $s_{k'} \leq e_{k'} < s_k \leq e_k$ - i.e. the curves swept by the sensors are disjoint (Figure 6(a)), (ii) $s_{k'} < s_k \leq e_k < e_{k'}$ - i.e. the curve swept by sensor k is completely contained within the curve swept by sensor k'

(Figure 6(b)), (iii) $s_{k'} < s_k < e_{k'} < e_k$ - i.e. the curves swept by sensors k' and k partially overlap (Figure 6(b)).

We will show that if the curves swept by two sensors overlap (case (iii)), then the PoIs may be reassigned to the sensors such that the curves swept by the sensors are disjoint, without introducing any extra mobile sensors. *This allows us to prove that there is an optimal allocation of the PoIs to mobile sensors such that the PoI s_k is not visited by any other mobile sensor, for some mobile sensor k .* In other words, the curve swept by sensor k is neither contained within the curve swept by any other sensor, nor does the curve swept by sensor k partially overlap with the curve swept by some other sensor. Thus the curve may be opened to form a line by fixing that PoI as the first PoI on the line and arranging all other PoIs along the line such that the relative counter-clockwise distance between the PoIs is preserved.

Claim 1: If $\mathcal{S}_2 = \emptyset$, there exists an optimal solution in which there exists a mobile sensor k such that no other mobile sensor passes through point s_k .

The proof of Claim 1 is presented in Appendix I. Claim 1 implies that there exists an optimal solution such that no mobile sensor passes between some PoI i and $(i+1) \bmod a$ ($0 \leq i \leq a-1$). So if we know the PoI i for which this is true, then we can find an assignment of the PoIs to the sensors in the following manner. We open the curve \mathcal{C} to form a line topology with $(i+1) \bmod a$ at the left end and i at the other, while preserving the distances between the PoIs. The optimal assignment for the case of PoIs on \mathcal{C} will be the same as that for this line topology, since we know that no sensor traverses the section between PoIs i and $(i+1) \bmod a$. We then use MSBELP_LINE in order to find the optimal assignment for the new topology. From Theorem 4 it immediately follows that the number of sensors used by this algorithm would be at most twice the optimal plus one.

However we do not know which portion of \mathcal{C} is not traversed by any mobile sensors in an optimal solution. So for each PoI i , we open \mathcal{C} to form a line topology with i at the left end and $(i+1) \bmod a$ at the right end and run MSBELP_LINE for each such topology. The line topology that requires the minimum number of sensors may be used for the assignment of sensors to the PoIs. MSBELP_LINE is executed a times in this solution.

Now consider the case where $\mathcal{S}_2 \neq \emptyset$. For this case there exist certain PoIs whose QoC may be satisfied by a sensor moving around \mathcal{C} . Note that only one sensor, moving around \mathcal{C} , is required to satisfy the QoC at all PoIs belonging to \mathcal{S}_2 . None of the PoIs belonging to \mathcal{S}_1 will have their QoC satisfied by a sensor moving around \mathcal{C} . The optimal strategy for this case will either have one or no sensor that goes around \mathcal{C} . We approach the assignment problem for this case in the following manner. First we find the number of sensors required if one sensor goes around \mathcal{C} by running MSBELP_LINE $|\mathcal{S}_1|$ times over the PoIs in the set \mathcal{S}_1 as described above. Then we find the number of sensors required if no mobile sensors go around \mathcal{C} . This can be done by running MSBELP_LINE a times as described above. Comparing the number of sensors required for both cases yields the number of sensors required using the greedy strategy and corresponding assignment of PoIs to sensors. Again the number of sensors used would be within two times the optimal plus one.

Algorithm 3 MSBELP_CURVE(L, T, a, v)

```

Set  $minK = \infty$ 
for  $i = 0$  to  $a - 1$ 
  for  $j = 1$  to  $a - 1$ 
     $X[j] = L[i][(i + j - 1) \bmod a]$ 
     $T'[j] = T[(i + j - 1) \bmod a]$ 
  end for
   $K = MSBELP\_LINE(X, T', a, v)$ 
   $minK = \min(minK, K)$ 
end for
for  $i = 0$  to  $a - 1$ 
  if  $T[i] < D/v$ 
    for  $j = 1$  to  $a - 1$ 
      if  $X[j] < D/v$ 
         $X[j] = L[i][(i + j - 1) \bmod a]$ 
         $T'[j] = T[(i + j - 1) \bmod a]$ 
      end if
    end for
     $K = MSBELP\_LINE(X, T', a, v)$ 
     $minK = \min(minK, K + 1)$ 
  end if
end for

```

Algorithm 3, MSBELP_CURVE, finds the optimal number of sensors required to cover the PoIs on a simple closed curve. The algorithm is based on the above discussions. The algorithm first finds the optimal assignment if none of the mobile sensors circle around \mathcal{C} . This is done by creating a line topology for each PoI, with the PoI at the extreme left end and running MSBELP_LINE over it. Then the algorithm compares with the assignment for the case where one mobile sensor is allowed to circle around \mathcal{C} . A line topology is created for each PoI that is not covered by the sensor circling \mathcal{C} . The line topology contains only those PoIs that are not covered by the circling sensor. MSBELP_LINE is run over each line topology to find the optimal assignment. If the critical times of all the nodes is less than D/v , then the second part of the algorithm is not needed. Since MSBELP_LINE runs in $O(a^2)$ time, MSBELP_CURVE runs in $O(a^3)$ time.

VII. BELP: GENERAL 2-D CASE

As mentioned in Section IV, if the PoIs are scattered over a plane and the mobile sensors are allowed to move in an unconstrained fashion, the MV-BELP and MS-BELP problems are NP-complete. Therefore in this section we suggest some heuristic algorithms for the MV-BELP and MS-BELP problems.

A. General 2-D case - minimum velocity problem

The main hurdle in solving MV-BELP is finding the optimal path that covers all the PoIs. Therefore we focus on finding a “good enough” path that visits all the PoIs and then set the velocity of the sensor equal to the length of the path divided by the $\min_i T_{crit_i}$. One possible approach is to use the solution of Traveling Salesman Problem with Neighborhoods (TSPN) [11] in order to find good paths to visit the PoIs.

The TSPN consists of a set of points and a neighborhood around the points. A point is said to be visited if any point in its neighborhood is visited. The TSPN problem is to find the shortest path a traveling salesman should take in order to visit all the points. For BELP problem, the neighborhoods of the PoIs are simply the disc of radius r (sensing radius) around the

PoIs. The TSPN itself is a NP-complete problem but fortunately there are many good approximate algorithms [11] that may be used to find the path.

The heuristic algorithm, MVBELP_2D, is thus summarized in Algorithm 4.

Algorithm 4 MVBELP_2D

```

Calculate TSPN( $\mathcal{S}$ )
Return  $\frac{|TSPN(\mathcal{S})|}{\min_i T_{crit_i}}$ 

```

Theorem 5: Let v_{TSPN} denote the velocity returned by MVBELP_2D and let v^* denote the optimal velocity, then

$$\frac{v_{TSPN}}{v^*} \leq \frac{T_{\max}}{T_{\min}} \quad (30)$$

where $T_{\max} = \max_i T_{crit_i}$ and $T_{\min} = \min_i T_{crit_i}$.

Proof: The heuristic algorithm would visit the neighborhoods of all PoIs at least once in time interval $(t, t + T_{\max})$, for all t . Thus the sensor would cover at least distance $|TSPN(\mathcal{S})|$ in the time period $(t, t + T_{\max})$. Therefore

$$v^* \geq |TSPN(\mathcal{S})|/T_{\max}$$

The velocity returned by the heuristic algorithm equals $|TSPN(\mathcal{S})|/T_{\min}$. Therefore ratio v_{TSPN}/v^* is equal to

$$\frac{v_{TSPN}}{v^*} \leq \frac{|TSPN(\mathcal{S})|/T_{\min}}{|TSPN(\mathcal{S})|/T_{\max}} = \frac{T_{\max}}{T_{\min}}$$

The PTAS algorithm for solving TSPN problem, proposed in [31], may be used in MVBELP_2D. In this case, $v_{TSPN}/v^* \leq (1 + \epsilon)T_{\max}/T_{\min}$ for a given ϵ . Thus for the case where critical times of all the PoIs is the same, we have a PTAS for the MVBELP problem. ■

B. General 2-D problem - minimum sensor problem

For the MS-BELP problem in 2-D we present a heuristic algorithm, MSBELP_2D (Algorithm 5), which is also based on the solution of TSPN problem. The algorithm calculates the TSPN path for visiting all the PoIs and uses MSBELP_CURVE to find the assignment of PoIs to mobile sensors if the sensors move only along the TSPN path.

Algorithm 5 MSBELP_2D

```

Calculate TSPN( $\mathcal{S}$ )
Apply MSBELP_CURVE() over TSPN path

```

Theorem 6: Let k denote the number of sensors used by MSBELP_2D, then

$$\frac{k}{k_{OPT}} \leq \frac{2T_{\max}}{T_{\min}} + \frac{2r_{\max}}{vT_{\min}} \quad (31)$$

Proof: Algorithm 5 first calculates the TSPN path and uses the approximate algorithm for curve case to do the assignment. We only focus on the case where this algorithm uses more than one sensors, moving back and forth along the curve. (The case where only one sensor moving around the TSPN path is used is trivially optimal). Figure 7(a) shows a solution returned by

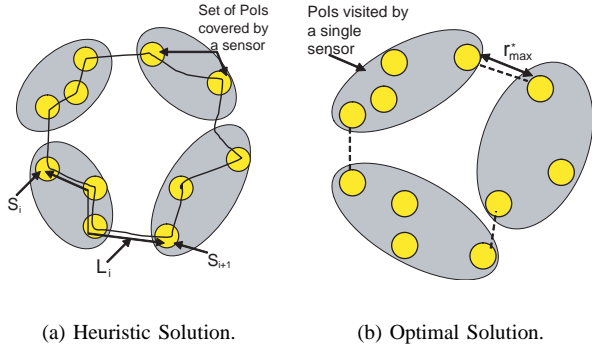


Fig. 7. Heuristic and optimal solutions for MS-BELP problem.

Algorithm 5 while figure 7(b) shows an optimal assignment. Let k denote the number mobile sensors used by Algorithm 5. Let D_{TSPN} denote the total length of the TSPN tour. Also let L_i denote the distance between s_i and s_{i+1} (recall that s_i denotes the $\Gamma_i[0]$), i.e. $L_i = l_{s_i s_{i+1}} \forall 1 \leq i \leq k-1$ and $L_k = l_{s_k s_1}$. Now note that

$$D_{\text{TSPN}} = \sum_{i=1}^k L_i \quad (32)$$

It can be shown that

$$L_i \geq \frac{vT_{\min}}{2} \forall 1 \leq i \leq k \quad (33)$$

Therefore we have

$$D_{\text{TSPN}} \geq \frac{kvT_{\min}}{2} \quad (34)$$

Now consider the optimal solution, OPT. Let k_{OPT} denote the number mobile sensors used by OPT. Let \mathcal{L}_i denote the shortest path for visiting the neighborhoods of the PoIs belonging to the set assigned to sensor i by the optimal solution. Let L_i^* be the length of \mathcal{L}_i . It is possible to create a path that visits neighborhoods of all the PoIs by joining all \mathcal{L}_i s, as shown with dashed lines in Figure 7(b). Let r_{\max}^* denote the largest distance between two sensor sets as assigned by OPT. Thus the length of the path created by joining \mathcal{L}_i , denoted by D^* , satisfies the following property

$$D^* \leq \sum_{i=1}^{k_{\text{OPT}}} L_i^* + k_{\text{OPT}} r_{\max}^* \quad (35)$$

It can be shown that

$$L_i^* \leq vT_{\max} \forall 1 \leq i \leq k_{\text{OPT}} \quad (36)$$

Thus

$$D^* \leq k_{\text{OPT}}(vT_{\max} + r_{\max}^*) \quad (37)$$

Since $D_{\text{TSPN}} \leq D^*$, we have

$$D_{\text{TSPN}} \leq k_{\text{OPT}}(vT_{\max} + r_{\max}^*) \quad (38)$$

From (34), we have

$$\frac{kvT_{\min}}{2} \leq k_{\text{OPT}}(vT_{\max} + r_{\max}^*) \quad (39)$$

which yields

$$\frac{k}{k_{\text{OPT}}} \leq \frac{2T_{\max}}{T_{\min}} + \frac{2r_{\max}^*}{vT_{\min}} \leq \frac{2T_{\max}}{T_{\min}} + \frac{2r_{\max}}{vT_{\min}} \quad (40)$$

As mentioned in the previous subsection, there is a PTAS for TSPN on a plane. If such an algorithm is used for solving the TSPN in MSBELP_2D, then the bound in (31) would be simply scaled by a factor of $1 + \epsilon$.

The approximation ratio of MSBELP_2D depends not only on the ratio of critical times, but also on the relative location of PoIs and velocity of sensors. Favorable situations for applying the algorithm are: equal critical times, closely placed PoIs, large sensor velocity and large minimum critical time.

VIII. CONCLUSION AND FUTURE WORK

In this paper we studied the problem of providing quality of coverage using mobile sensors. We presented analytical results that quantify the effect of controlled mobility on the fraction of events captured and how it is effected by the dynamics of phenomenon being covered. The analytical results provide guidelines for choosing the velocity and the number of sensors to be deployed for satisfying constraints on fraction of events captured.

We also studied the following motion planning problems in order to bound the probability of event loss: (i) Finding the minimum velocity for covering a set of PoIs with a single sensor (MV-BELP), and (ii) Finding the minimum number of sensors to be deployed if the velocity of each sensor is fixed (MS-BELP). The MV-BELP and MS-BELP problems are shown to be NP-hard. We provide optimal algorithms for the the special case of MV-BELP where the sensors are only allowed to move on the line or curve along which the PoIs are located. For the similar restricted case of MS-BELP problem, we present an algorithm that uses at most $2 \cdot OPT + 1$ mobile sensors. Here OPT is the minimum number of mobile sensors used by an optimal algorithm. For the general version of MV-BELP and MS-BELP where the PoIs are scattered over a plane, we present heuristic algorithms based on the TSP problem and bound their performance with respect to the optimal solution. The performance of the heuristic algorithm for MV-BELP presented in this paper depends on the ratio of critical times of the PoIs. This may be undesirable if the sensors are covering variety of events that have a large range of critical times. Even for a small number of PoIs the performance of the heuristic algorithm may be arbitrarily bad. The next step would be to develop good approximation algorithms for MV-BELP and MS-BELP problems whose approximation ratio is constant. Another direction of future research will be to consider the MV-BELP problem with multiple mobile sensors.

ACKNOWLEDGEMENT

A.A. Abouzeid would like to thank Dr. Wesley H. Huang for discussions on an older version of the mobile coverage (which we termed ‘‘site visitation’’) problem.

REFERENCES

- [1] James San Jacinto Mountain Reserve. <http://www.jamesreserve.edu>.
- [2] A. Arsie and E. Frazzoli. Efficient routing of multiple vehicles with no communications. *International Journal of Robust and Nonlinear Control*, 2006. To appear.
- [3] M. A. Batalin, M. Rahimi, Y. Yu, D. Liu, A. Kansal, G. S. Sukhatme, W. J. Kaiser, M. Hansen, G. J. Pottie, M. Srivastava, and D. Estrin. Call and response: experiments in sampling the environment. In *SenSys '04: Proceedings of the 2nd international conference on Embedded networked sensor systems*, pages 25–38, New York, NY, USA, 2004. ACM Press.
- [4] S. Bergbreiter and K. Pister. Cotsbots: An off-the-shelf platform for distributed robotics. In *IEEE/RSJ International Conference on Intelligent Robots and Systems (IROS)*, pages 1632–1637, 2003.
- [5] N. Bisnik, A. Abouzeid, and V. Isler. Event capture problem in mobile sensor networks. <http://www.ecse.rpi.edu/homepages/abouzeid/mobileCoverage.pdf>.
- [6] W. Burgard, M. Moors, C. Stachniss, and F. E. Schneider. Coordinated multi-robot exploration. *IEEE Transactions on Robotics*, 21(3):376–386, June 2005.
- [7] H. Choset. Coverage for robotics – A survey of recent results. *Annals of Mathematical and Artificial Intelligence*, 31(1-4):113–126, 2001.
- [8] T. Clouqueur, V. Phipatanasuphorn, P. Ramanathan, and K. K. Saluja. Sensor deployment strategy for target detection. In *1st ACM International Conference on Wireless Sensor Networks and Applications (WSNA)*, pages 42–48, New York, NY, USA, 2002. ACM Press.
- [9] J. Cortés, S. Martínez, T. Karatas, and F. Bullo. Coverage control for mobile sensing networks. *IEEE Transactions on Robotics and Automation*, 20(2):243–255, 2004.
- [10] K. Dantu, M. H. Rahimi, H. Shah, S. Babel, A. Dhariwal, and G. S. Sukhatme. Robomote: enabling mobility in sensor networks. In *4th International Symposium on Information Processing in Sensor Networks (IPSN)*, pages 404–409, 2005.
- [11] A. Dumitrescu and J. S. B. Mitchell. Approximation algorithms for TSP with neighborhoods in the plane. In *Symposium on Discrete Algorithms (SODA)*, pages 38–46, Philadelphia, PA, USA, 2001. Society for Industrial and Applied Mathematics.
- [12] C. fan Hsin and M. Liu. Network coverage using low duty-cycled sensors: random & coordinated sleep algorithms. In *4th International Symposium on Information Processing in Sensor Networks (IPSN)*, pages 433–442, New York, NY, USA, 2004. ACM Press.
- [13] R. G. Gallager. *Discrete Stochastic Processes*, chapter 3, pages 63–64. Kluwer Academic Publishers, first edition, 1995.
- [14] G. Gutin and A. Punnen. *Traveling Salesman Problem and Its Variations*. Kluwer Academic Publishers, Dordrecht, 2002.
- [15] A. Howard, M. J. Mataric, and G. S. Sukhatme. Mobile sensor network deployment using potential fields: A distributed, scalable solution to the area coverage problem. In *International Symposium on Distributed Autonomous Robotic Systems (DARS'04)*, pages 299–308, June 2002.
- [16] C.-F. Huang and Y.-C. Tseng. The coverage problem in a wireless sensor network. In *2nd ACM International Conference on Wireless Sensor Networks and Applications (WSNA)*, pages 115–121, New York, NY, USA, 2003. ACM Press.
- [17] J. M. Kahn, R. H. Katz, and K. S. J. Pister. Next century challenges: mobile networking for “Smart Dust”. In *5th Annual ACM/IEEE International Conference on Mobile Computing and Networking (MobiCom)*, pages 271–278, New York, NY, USA, 1999. ACM Press.
- [18] S. Kumar, T. H. Lai, and J. Balogh. On k-coverage in a mostly sleeping sensor network. In *10th Annual ACM/IEEE International Conference on Mobile Computing and Networking (MobiCom)*, pages 144–158, New York, NY, USA, 2004. ACM Press.
- [19] H. T. Kung and D. Vlah. Efficient location tracking using sensor networks. In *IEEE Conference Wireless Communications and Networking (WCNC)*, pages 1954 – 1961, 2003.
- [20] D. Kurabayashi, J. Ota, T. Arai, and E. Yoshida. Cooperative sweeping by multiple mobile robots. In *IEEE International Conference on Robotics and Automation (ICRA)*, pages 1744–1749, 1996.
- [21] J.-C. Latombe. *Robot Motion Planning*. Kluwer Academic Publishers, Norwell, MA, USA, 1991.
- [22] S. M. LaValle. *Planning Algorithms*. Cambridge University Press (also available at <http://m1.cs.uiuc.edu/planning/>).
- [23] M. Leoncini, G. Resta, and P. Santi. Analysis of a wireless sensor dropping problem in wide-area environmental monitoring. In *4th International Symposium on Information Processing in Sensor Networks (IPSN)*, pages 239–245, 2005.
- [24] B. Liu, P. Brass, O. Dousse, P. Nain, and D. Towsley. Mobility improves coverage of sensor networks. In *International Symposium on Mobile Ad Hoc Networking and Computing (MobiHoc)*, pages 300–308, New York, NY, USA, 2005. ACM Press.
- [25] A. Mainwaring, D. Culler, J. Polastre, R. Szewczyk, and J. Anderson. Wireless sensor networks for habitat monitoring. In *1st ACM International Conference on Wireless Sensor Networks and Applications (WSNA)*, pages 88–97, New York, NY, USA, 2002. ACM Press.
- [26] M. B. McMickell, B. Goodwine, and L. A. Montestruque. Micabot: a robotic platform for large-scale distributed robotics. In *IEEE International Conference on Robotics and Automation (ICRA)*, pages 1600–1605, 2003.
- [27] S. Megerian, F. Koushanfar, G. Qu, G. Veltri, and M. Potkonjak. Exposure in wireless sensor networks: theory and practical solutions. *Wireless Networks*, 8(5):443–454, 2002.
- [28] S. Meguerdichian, F. Koushanfar, M. Potkonjak, and M. B. Srivastava. Coverage problems in wireless ad-hoc sensor networks. In *20th Annual IEEE Conference on Computer Communications (INFOCOM)*, pages 1380–1387, 2001.
- [29] S. Meguerdichian, F. Koushanfar, G. Qu, and M. Potkonjak. Exposure in wireless ad-hoc sensor networks. In *7th Annual ACM/IEEE International Conference on Mobile Computing and Networking (MobiCom)*, pages 139–150, New York, NY, USA, 2001. ACM Press.
- [30] Y. Mei, Y.-H. Lu, Y. C. Hu, and C. S. G. Lee. Deployment of mobile robots with energy and timing constraints. *IEEE Transactions on Robotics*, 22(3):507–522, June 2006.
- [31] J. S. B. Mitchell. A PTAS for TSP with neighborhoods among fat regions in the plane. To appear in Proceedings on ACM-SIAM Symposium on Discrete Algorithms (SODA'07), 2007.
- [32] S. Mitrovic-Minic and R. Krishnamutri. The multiple traveling salesman problem with time windows: Bounds for the minimum number of vehicles. Technical Report TR 2002-11, Nov. 2002.
- [33] G. J. Pottie and W. J. Kaiser. Wireless integrated network sensors. *Communications of the ACM*, 43(5):51–58, 2000.
- [34] S. Shakkottai, R. Srikant, and N. B. Shroff. Unreliable sensor grids: Coverage, connectivity and diameter. In *22nd Annual IEEE Conference on Computer Communication (INFOCOM)*, 2003.
- [35] G. T. Sibley, M. H. Rahimi, and G. S. Sukhatme. Robomote: A tiny mobile robot platform for large-scale ad-hoc sensor networks. In *IEEE International Conference on Robotics and Automation (ICRA)*, pages 1143–1148, 2002.
- [36] D. C. Steere, A. Baptista, D. McNamee, C. Pu, and J. Walpole. Research challenges in environmental observation and forecasting systems. In *6th Annual ACM/IEEE International Conference on Mobile Computing and Networking (MobiCom)*, pages 292–299, New York, NY, USA, 2000. ACM Press.
- [37] D. Tian and N. D. Georganas. A coverage-preserving node scheduling scheme for large wireless sensor networks. In *2nd ACM International Conference on Wireless Sensor Networks and Applications (WSNA)*, pages 32–41, New York, NY, USA, 2002. ACM Press.
- [38] G. Wang, G. Cao, and T. L. Porta. Movement-assisted sensor deployment. In *23rd Annual IEEE Conference on Computer Communications (INFOCOM)*, pages 2469–2479, 2004.
- [39] X. Wang, G. Xing, Y. Zhang, C. Lu, R. Pless, and C. Gill. Integrated coverage and connectivity configuration in wireless sensor networks. In *SenSys '03: Proceedings of the 2nd international conference on Embedded networked sensor systems*, pages 28–39, New York, NY, USA, 2003. ACM Press.
- [40] G. Xing, C. Lu, R. Pless, and J. A. O’Sullivan. Co-grid: an efficient coverage maintenance protocol for distributed sensor networks. In *3rd International Symposium on Information Processing in Sensor Networks (IPSN)*, pages 414–423, New York, NY, USA, 2004. ACM Press.
- [41] H. Yang and B. Sikdar. A protocol for tracking mobile targets using sensor network. In *IEEE International Workshop on Sensor Network Protocols and Applications (SNPA)*, pages 71–81, 2003.
- [42] F. Ye, G. Zhong, J. Cheng, S. Lu, and L. Zhang. PEAS: A robust energy conserving protocol for long-lived sensor networks. In *ICDCS '03*, page 28, Washington, DC, USA, 2003. IEEE Computer Society.
- [43] Y. Zou and K. Chakrabarty. Sensor deployment and target localization based on virtual forces. In *22nd Annual IEEE Conference on Computer Communications (INFOCOM)*, pages 1293–1303, 2003.



Nabhendra Bisnik received the B.Tech. in electrical engineering from Indian Institute of Technology, Kanpur in 2003. He is currently working towards the Ph.D. Degree at the Rensselaer Polytechnic Institute, Troy, NY. His research interests include modeling and analysis of wireless ad hoc networks, phenomena coverage problems in wireless sensor networks and resource discovery in dynamic networks.



Alhussein A. Abouzeid received the B.S. degree with honors from Cairo University, Cairo, Egypt in 1993, and the M.S. and Ph.D. degrees from University of Washington, Seattle, WA in June 1999 and July 2001, respectively, all in electrical engineering. From 1994 until 1997, he served as a Project Manager in the Middle East Regional Office of Alcatel telecom. From 1998 to 2001, he was a Research Assistant in the Department of Electrical Engineering, University of Washington, Seattle, WA. His research collaborations during this period included Honeywell (previously

AlliedSignal), Redmond, WA, HRL, Malibu, CA and Microsoft Research, Redmond, WA. Starting from August 2001, he assumed his current position as Assistant Professor in the Electrical, Computer and Systems Engineering Department at Rensselaer Polytechnic Institute, Troy, NY. His research interests include stochastic modeling of transport protocols, modeling active queue management in the Internet, and information extraction, routing, and self-configuration in large-scale variable topology networks, including wireless sensor networks and overlay (P2P) networks. His teaching contributions include the development of a graduate-level wireless networks course at RPI, with a particular focus on wireless ad-hoc networks. He received the Faculty Early Career Development Award (CAREER) from NSF in 2006. He is a member of IEEE and ACM.



Volkan Isler is an Assistant Professor in the Department of Computer Science at Rensselaer Polytechnic Institute. Before joining RPI, he was a post-doctoral researcher at the Center for Information Technology Research in the Interest of Society (CITRIS) at the University of California, Berkeley. He received his MSE and PhD degrees in Computer and Information Science from the University of Pennsylvania and BS degree in Computer Engineering from Bogazici University in Istanbul, Turkey. His research interests are in robotics (pursuit-evasion, motion planning and

human-robot interaction) and sensor-networks (deployment, target tracking and localization with camera networks).

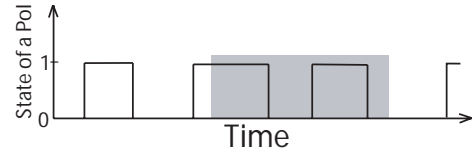


Fig. 8. The grey area indicates the time for which the mobile sensor observes the PoI. In this case the number of events captured during the visit equals 2.

APPENDIX I: OMITTED PROOFS

For review purposes, we provide all the omitted proofs in this appendix. Due to space limitations, these will be removed from the camera ready version. The proofs are also available in a related technical report [5].

PROOF OF LEMMA 2: We proceed by evaluating $E[N_{ij}(t, t + \frac{2r}{v}) | S_i(t) = 1]$ and $E[N_{ij}(t, t + \frac{2r}{v}) | S_i(t) = 0]$ and combining them using (8) to find $E[N_{ij}(t, t + \frac{2r}{v})]$.

Figure 8 illustrates the states of a PoI observed by a sensor during a visit to the PoI. It should be noted that when the state of PoI at the beginning of a visit is 1, the number of events captured during the visit equals $1 + C\left(\frac{2r}{v}\right)$ i.e. number of $1 \rightarrow 0 \rightarrow 1$ cycles during the visit duration plus 1. However, the event captured at the beginning of the event may be the same as the event captured by the robot that last visited the PoI. The probability that this is true, denoted by P_r , is given by

$$P_r = P[S_i(t') = 1 \forall t - \frac{D/m - 2r}{v} \leq t' \leq t] = e^{(-\mu \frac{D/m - 2r}{v})} \quad (\text{A-1})$$

The expected number of distinct events captured by sensor j during a visit, given that the state of the PoI at the beginning of the visit is 1, is given by

$$\begin{aligned} E[N_{ij}(t, t + \frac{2r}{v}) | S_i(t) = 1] &= 1 - P_r + E\left[C\left(\frac{2r}{v}\right)\right] \\ &= 1 - e^{(-\mu \frac{D/m - 2r}{v})} + \frac{\lambda\mu}{\lambda + \mu} \left(\frac{2r}{v} - \frac{1}{\lambda + \mu} (1 - e^{(-\lambda + \mu) \frac{2r}{v}})\right) \end{aligned} \quad (\text{A-2})$$

Now consider the case when the state of PoI is 0 at the beginning of a visit. If the state of the PoI flips from 0 to 1 at some time t' during the visit, the number of events captured during the event equals $1 + C\left(t + \frac{2r}{v} - t'\right)$. If the state does not flip from 0 to 1 during the visit then the number of events captured during the visit equals 0. Thus $E[N_{ij}(t, t + \frac{2r}{v}) | S_i(t) = 0]$ can be expressed as

$$\begin{aligned} E[N_{ij}(t, t + \frac{2r}{v}) | S_i(t) = 0] &= \\ &= \int_t^{t + \frac{2r}{v}} P[S_i(t') = 0, S_i(t' + dt') = 1] \left(1 + E\left[C\left(t + \frac{2r}{v} - t'\right)\right]\right) dt' \end{aligned}$$

Since the time spent by the PoI in state 0 is exponentially distributed with mean $\frac{1}{\lambda}$, $P[S_i(t') = 0, S_i(t' + dt') = 1] =$

$\lambda \exp(-\lambda(t' - t))dt'$. Thus

$$E[N_{ij}(t, t + \frac{2r}{v}) | S_i(t) = 0] = \int_t^{t + \frac{2r}{v}} \lambda e^{(-\lambda(t' - t))} \cdot \left(1 + E\left[C\left(t + \frac{2r}{v} - t'\right)\right]\right) dt' \quad (\text{A-3})$$

Substituting $t_1 = t' - t$, we get

$$E[N_{ij}(t, t + \frac{2r}{v}) | S_i(t) = 0] = \int_0^{\frac{2r}{v}} \lambda e^{(-\lambda t_1)} \left(1 + E\left[C\left(\frac{2r}{v} - t_1\right)\right]\right) dt_1 \quad (\text{A-4})$$

Thus

$$E[N_{ij}(t, t + \frac{2r}{v}) | S_i(t) = 0] = \left(1 - e^{(-\lambda \frac{2r}{v})}\right) \left[1 + \frac{\lambda \mu}{\lambda + \mu} \frac{2r}{v} - \frac{\lambda \mu}{(\lambda + \mu)^2}\right] - \frac{\lambda \mu}{\lambda + \mu} \left[\frac{1}{\lambda} - \left(\frac{2r}{v} + \frac{1}{\lambda}\right)\right] e^{(-\lambda \frac{2r}{v})} + \frac{\lambda^2}{(\lambda + \mu)^2} \left[e^{(-\lambda \frac{2r}{v})} - e^{(-(\lambda + \mu) \frac{2r}{v})}\right] \quad (\text{A-5})$$

Combining equations (A-2) and (A-5), we get (9). ■

PROOF OF THEOREM 2: Without loss of generality fix one PoI on the curve \mathcal{C} , and open the curve into a line such that the fixed PoI forms the origin of the line. The PoIs would then be distributed on the line according to a uniform distribution. Label the PoIs along the line from 0 to $a - 1$, in according to the distance from origin in ascending order. So the fixed PoI is labeled 0 and the point furthest away is labeled $a - 1$. Also create a dummy point at the end point of the line and label it as a . This dummy point would model the interactions of point 0 with the points on the other side of the line.

Let X_i denote the distance from the origin, where the point i is located, then $X_0 = 0 \leq X_1 \leq X_2 \leq \dots \leq X_{a-1} \leq X_a = D$.

The probability that $X_i = x_i$ and $X_{i+1} = x_{i+1}$, is given by

$$P[X_i = x_i, X_{i+1} = x_{i+1}] = K_{a,i} \prod_{j=1}^{j=i-1} P[X_j < x_i] \prod_{k=i+2}^{k=a-1} P[X_k > x_{i+1}] \cdot P[X_i = x_i] \cdot P[X_{i+1} = x_{i+1}]$$

Where $K_{a,i}$ is the total number of possible combinations of nodes that would lead to following order: $X_j < x_i \forall 1 \leq j \leq (i - 1)$, $X_i = x_i$, $X_{i+1} = x_{i+1}$, and $X_k > x_{i+1} \forall i + 1 \leq j \leq a - 1$. Total number of ways of selecting $i - 1$ nodes that are between origin and node i is $\frac{(a-1)!}{(i-1)!(a-i)!}$. The total number of ways of selecting $a - i - 2$ nodes from among the remaining $a - i$ nodes equals $\frac{(a-1)!}{(a-i-2)!2!}$. Nodes i and $i + 1$ can now be chosen in 2 ways. So $K_{a,i}$ is given by

$$K_{a,i} = \frac{(a-1)!}{(i-1)!(a-i)!} \times \frac{(a-1)!}{(a-i-2)!2!} \times 2 = \frac{(a-1)!}{(i-1)!(a-i-2)!} \quad (\text{A-6})$$

After fixing the order, $\prod_{j=1}^{j=i-1} P[X_j < x_i] = \left(\frac{x_i}{D}\right)^{i-1}$ and

$$\prod_{k=i+2}^{k=a-1} P[X_k > x_{i+1}] = \left(\frac{D-x_{i+1}}{D}\right). \text{ Thus } P[X_i = x_i, X_{i+1}]$$

is given by

$$P[X_i = x_i, X_{i+1} = x_{i+1}] = \begin{cases} K_{a,i} \left(\frac{x_i}{D}\right)^{i-1} \\ \left(\frac{D-x_{i+1}}{D}\right)^{a-i-2} \frac{dx_i dx_{i+1}}{D^2}, & x_i < x_{i+1} \\ 0, & \text{otherwise} \end{cases} \quad (\text{A-7})$$

Therefore the joint probability density function of X_i and X_{i+1} is given by

$$f_{X_i, X_{i+1}}(x_i, x_{i+1}) = \begin{cases} K_{a,i} \frac{1}{D^{a-1}} (x_i)^{i-1}, \\ (D - x_{i+1})^{a-i-2} & 0 \leq x_i < x_{i+1} \leq D \\ 0, & \text{otherwise} \end{cases} \quad (\text{A-8})$$

Let L_i denote the distance between points i and $i + 1$, i.e. $L_i = X_{i+1} - X_i$, then $f_{X_i, L_i}(x_i, l_i) = \frac{f_{X_i, X_{i+1}}(x_i, l_i)}{|J|}$, where J is the Jacobian of the transformation $X_i = X_i$ and $L_i = X_{i+1} - X_i$. So

$$f_{X_i, L_i}(x_i, l_i) = \begin{cases} K_{a,i} \frac{1}{D^{a-1}} (x_i)^{i-1} \\ (D - x_i - l_i)^{a-i-2}, & 0 \leq x_i \leq D, 0 \leq l_i \leq D - x_i \\ 0, & \text{otherwise} \end{cases} \quad (\text{A-9})$$

Let W_i distance between point i and $i + 1$ during which robot covers neither point i nor $i + 1$. W_i is referred to as the *idle distance*, since robot is not observing any PoI. W_i equals $(L_i - 2r)^+$, where $(x)^+ = \max(0, x)$. The expected value of W_i is given by

$$E[W_i] = \int_0^D \int_0^{D-x_i} (l_i - 2r)^+ f_{X_i, L_i}(x_i, l_i) dl_i dx_i \quad (\text{A-10})$$

$(L_i - 2r)^+ = 0$ when $L_i < 2r$. Also $(L_i - 2r)^+ = 0$ if $X_i > D - 2r$. Substituting the value of $(L_i - 2r)^+$ in these intervals and adjusting the limits of the integrals in (A-10) we get

$$E[W_i] = K_{a,i} \int_0^{D-2r} \int_{2r}^{D-x_i} (L_i - 2r) f_{X_i, L_i}(x_i, l_i) dl_i dx_i \\ = \frac{K_{a,i}}{D^{a-1}} \int_0^{D-2r} \int_{2r}^{D-x_i} (l_i - 2r) (x_i)^{i-1} (D - x_i - l_i)^{a-i-2} dl_i dx_i \\ = \frac{K_{a,i}}{D^{a-1}} \int_0^{D-2r} \left(\int_{2r}^{D-x_i} (l_i - 2r) (D - x_i - l_i)^{a-i-2} dl_i \right) (x_i)^{i-1} dx_i \quad (\text{A-11})$$

Substituting $\alpha = (D - x_i - l_i)$ in (A-11) and appropriately adjusting the limits we get,

$$E[W_i] = \frac{K_{a,i}}{D^{a-1}} \int_0^{D-2r} \left(\int_0^{D-x_i-2r} (D - x_i - 2r - \alpha) (\alpha)^{a-i-2} d\alpha \right) (x_i)^{i-1} dx_i \\ = \frac{K_{a,i}}{D^{a-1}} \int_0^{D-2r} \left(\int_0^{D-x_i-2r} ((D - x_i - 2r) (\alpha)^{a-i-2} - \alpha^{a-i-1}) d\alpha \right) (x_i)^{i-1} dx_i \\ = \frac{K_{a,i}}{D^{a-1}} \int_0^{D-2r} \left(\frac{(D - x_i - 2r)^{a-i}}{a-i-1} - \frac{(D - x_i - 2r)^{a-i}}{a-i} \right) (x_i)^{i-1} dx_i \\ = \frac{K_{a,i}}{D^{a-1}} \frac{1}{(a-i)(a-i-1)} \int_0^{D-2r} (D - x_i - 2r)^{a-i} (x_i)^{i-1} dx_i \quad (\text{A-12})$$

Using integration by parts, (A-12) reduces to

$$E[W_i] = \frac{K_{a,i}}{D^{a-1}} \frac{1}{(a-i)(a-i-1)} \left(\left[-\frac{(x_i)^{i-1}(D-2r-x_i)^{a-i+1}}{a-i+1} \right]_{x_i=0}^{x_i=D-2r} + \frac{i-1}{a-i+1} \int_0^{D-2r} (x_i)^{i-2}(D-2r-x_i)^{a-i+1} dx_i \right) \quad (\text{A-13})$$

$$= \frac{K_{a,i}}{D^{a-1}} \frac{1}{(a-i)(a-i-1)} \frac{i-1}{a-i+1} \int_0^{D-2r} (x_i)^{i-2}(D-2r-x_i)^{a-i+1} dx_i \quad (\text{A-14})$$

(A-14) follows from (A-13) since $\left[-\frac{(x_i)^{i-1}(D-2r-x_i)^{a-i+1}}{a-i+1} \right]_{x_i=0}^{x_i=D-2r} = 0$ for the given limits.

After $i-1$ such applications of integration by parts we get

$$E[W_i] = \frac{K_{a,i}}{D^{a-1}} \frac{1}{(a-i)(a-i-1)} \frac{(i-1)(i-2)\cdots 1}{(a-i+1)(a-i+2)\cdots(a-1)} \int_0^{D-2r} (D-2r-x_i)^{a-1} dx_i = K_{a,i} \frac{(i-1)(i-2)\cdots 1}{(a-i-1)(a-i)\cdots a} \frac{(D-2r)^a}{D^{a-1}} = \frac{1}{a} \frac{(D-2r)^a}{D^{a-1}} \quad (\text{A-15})$$

$E[W_0]$, the expected futile distance between point 0 and point 1 is given by

$$E[W_0] = (a-1) \int_0^D (x_1 - 2r)^+ \left(\frac{D-x_1}{D} \right)^{a-2} \frac{dx_1}{D} = \frac{1}{a} \frac{(D-2r)^a}{D^{a-1}} \quad (\text{A-16})$$

By symmetry

$$E[W_{a-1}] = \frac{1}{a} \frac{(D-2r)^a}{D^{a-1}} \quad (\text{A-17})$$

(19) follows directly from (A-15), (A-16) and (A-17). ■

PROOF OF CLAIM 1: Suppose no such sensor exists in a optimal solution. Consider a sensor k whose coverage curve partially overlaps with that of another sensor k' such that k' passes through s_k (as shown in Figure 6(c)). We will now show that the coverage curves of the two sensors may be made disjoint without increasing the number of sensors deployed.

Starting from s_k check to see if the PoIs covered by sensor k and lying between s_k and $e_{k'}$ may be covered by sensor k' . If all PoIs between s_k and $e_{k'}$ can be covered by the sensor k' , then we have a new starting point, s'_k , for sensor k such that no other sensor passes through it and we are done.

Now suppose all PoIs between s_k and $e_{k'}$ cannot be covered by the sensor k' . This would imply that there exists a PoI, say t_k , between s_k and $e_{k'}$ such that t_k cannot be covered by k' . This would imply that the time taken for a round trip between $s_{k'}$ and t_k is less than the critical time of t_k , that is

$$\frac{2(l_{s_{k'}t_k} - 2r)}{v} > T_{\text{crit}_{t_k}}$$

Now since t_k is already covered by sensor k , it implies that the round trip time between t_k and e_k is less than the critical time

of t_k .

$$\frac{2(l_{s_{k'}t_k} - 2r)}{v} > T_{\text{crit}_{t_k}} \geq \frac{2(l_{t_k e_k} - 2r)}{v}$$

Now consider a PoI $d_{k'}$ between t_k and $e_{k'}$ (including $e_{k'}$) which is already covered by sensor k' . Since $d_{k'}$ is covered by k' , its critical time satisfies the following inequality

$$\frac{2(l_{d_{k'}e_k} - 2r)}{v} < T_{\text{crit}_{d'}} \leq \frac{2(l_{s_{k'}d_{k'}} - 2r)}{v}$$

$$\frac{2(l_{s_k d_{k'}} - 2r)}{v} < T_{\text{crit}_{d'}} < \frac{2(l_{s_{k'}d_{k'}} - 2r)}{v}$$

These inequalities imply that the QoC at all PoIs between t_k and $e_{k'}$, that are originally covered by sensor k' , may be satisfied by sensor k . Therefore we can assign all the PoIs between t_k and $e_{k'}$ to sensor k . This modification in the allocation satisfies QoC at all the PoIs. At the same time, t_k , the starting PoI of the new curve swept by sensor k is visited by sensor k only. Thus partially overlapping curves may be converting into non-overlapping curves without increasing the number of sensors deployed. ■